






March 2006

LEGEND

-  Well
-  Town
-  Stock Pond
-  Sub-Area Boundary
-  Section Boundary



1 inch equals 800 feet




Zuni River Basin
Hydrographic Survey



Natural Resources Consulting Engineers, Inc.






Fort Collins, CO Oakland, CA Asmara, ERITREA

Sub-Area 7
Subfile Number: ZRB-3-0017
PLSS: S06, T06N, R15W
Sheet 1 of 7



March 2006

LEGEND

-  Well
-  Town
-  Stock Pond
-  Sub-Area Boundary
-  Section Boundary



1 inch equals 800 feet



Zuni River Basin
Hydrographic Survey

Sub-Area 7
Subfile Number: ZRB-3-0017
PLSS: S09, T06N, R15W
Sheet 2 of 7



Natural Resources Consulting Engineers, Inc.

Fort Collins, CO Oakland, CA Asmara, ERITREA