






**LEGEND**

-  Well
-  Town
-  Stock Pond
-  Sub-Area Boundary
-  Section Boundary



Zuni River Basin  
Hydrographic Survey

Sub-Area 4  
Subfile Number: ZRB-1-0133  
PLSS: S28, T10N, R14W  
Sheet 4 of 6


November 2005





**Natural Resources Consulting Engineers, Inc.**

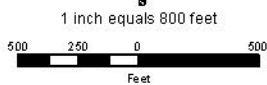
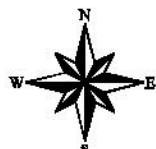
Fort Collins, CO    Oakland, CA    Asmara, ERITREA

Project Manager: L. Niel Allen, P.E., Ph.D.



**LEGEND**

-  Well
-  Town
-  Stock Pond
-  Sub-Area Boundary
-  Section Boundary



Zuni River Basin  
Hydrographic Survey

Sub-Area 4  
Subfile Number: ZRB-1-0133  
PLSS: S29, T10N, R14W  
Sheet 5 of 6


November 2005



**Natural Resources Consulting Engineers, Inc.**






Fort Collins, CO    Oakland, CA    Asmara, ERITREA

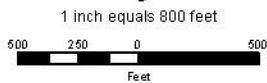
Project Manager: L. Niel Allen, P.E., Ph.D.



4A-4-SP05

**LEGEND**

-  Well
-  Town
-  Stock Pond
-  Sub-Area Boundary
-  Section Boundary



Zuni River Basin  
Hydrographic Survey

Sub-Area 4  
Subfile Number: ZRB-1-0133  
PLSS: S35, T10N, R14W  
Sheet 6 of 6

November 2005



**Natural Resources Consulting Engineers, Inc.**

Fort Collins, CO    Oakland, CA    Asmara, ERITREA

Project Manager: L. Niel Allen, P.E., Ph.D.