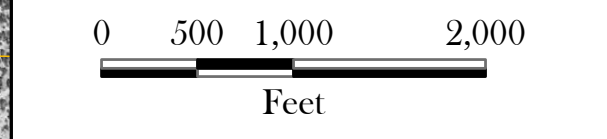

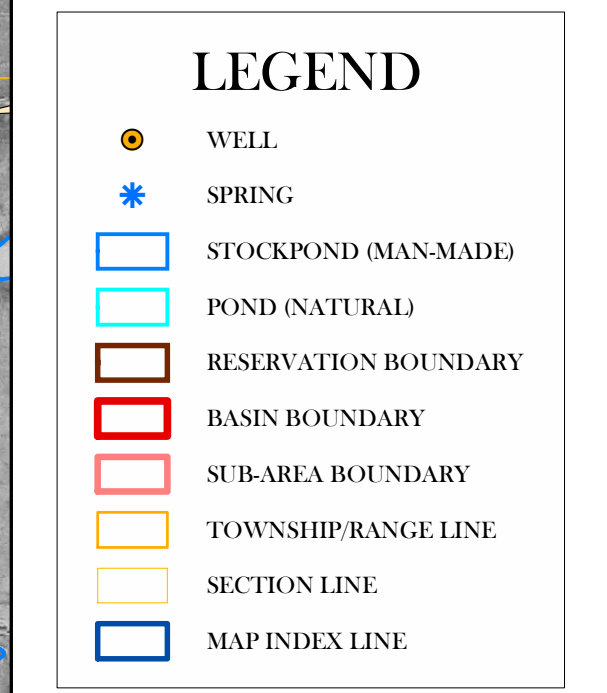


INDEX



August 2006

Labels that are truncated appear on an adjacent map.

Map is displayed in New Mexico State Plane Coordinate System, West Zone, NAD 1983

Background Sources:
USGS Digital Orthophoto Quadrangles (DOQQs), taken October 1997.

Section, Township, and Range lines received from University of New Mexico GIS web site.

Zuni River Basin Hydrographic Survey
Map 3B-6 1" = 1,000'

Natural Resources Consulting Engineers, Inc.
 Fort Collins, CO Oakland, CA Astoria, OREGON

Project Manager:
 L. Niel Allen, P.E., Ph.D.