

FILED

UNITED STATES DISTRICT COURT
ALBUQUERQUE, NEW MEXICO

SEP 21 2006

IN THE UNITED STATES DISTRICT COURT
FOR THE DISTRICT OF NEW MEXICO

MATTHEW J. DYKMAN
CLERK

UNITED STATES OF AMERICA, for Itself
and as Trustee for the Zuni Indian Tribe, Navajo
Nation and Ramah Band of Navajos
and
STATE OF NEW MEXICO, ex rel. STATE
ENGINEER,

Plaintiffs,

and

ZUNI INDIAN TRIBE,
NAVAJO NATION,

Plaintiffs in Intervention,

v.

STATE OF NEW MEXICO COMMISSIONER
OF PUBLIC LANDS,

and

A & R PRODUCTIONS, et al.,

Defendants.

No. 01cv00072-BB/WDS/ACE

ZUNI RIVER BASIN
ADJUDICATION

Sub-area 7

Subfile No: ZRB-3-0082

CONSENT ORDER

The Court, having considered the agreement between the Plaintiffs, the United States of America ("United States") and the State of New Mexico ex rel. State Engineer ("State"), and:

WAYNE IVERSON & BARBARA IVERSON

("Defendant") concerning the Defendant's right(s) to use the public waters of the Zuni River Stream System, Sub-area 7, as set forth below FINDS:

834

1. The Court has jurisdiction over the United States, the State, the Defendant and the subject matter of this suit.

2. As evidenced by the parties' signatures below, the United States, the State, and the Defendant are in agreement concerning all elements of the right(s) of the Defendant set forth in paragraph 4 of this Consent Order to divert and use the public waters of the Zuni River Stream System, Sub-area 7. This Consent Order and the parties' respective signatures below evidence the entire agreement between the United States, the State, and the Defendant regarding the elements of the water right(s) adjudicated by this Consent Order.

3. There is no just reason to delay entry of this Consent Order as a final judgment as between the United States, the State, and the Defendant regarding the elements of the claims of the Defendant adjudicated by this Consent Order.

4. The right(s) of the Defendant to divert and use the public waters of the Zuni River Stream System, Sub-area 7, is as set forth below:

STOCK POND

Map Label: 7C-1-SP13
Purpose of Use: Livestock
Priority Date: 10/6/1997
Source of Water: Surface Runoff
Point of Diversion: Not Applicable

Amount of Water:

Depth (ft): 1.0
Surface Area (sq.ft): 4,849
Storage Impoundment Volume (ac-ft): 0.067

Pond Location: As shown on Hydrographic Survey Map 7C-1

S. 1 T. 09N R. 15W 1/4, 1/16, 1/64: NW NE NE

X(ft): 2,561,183 Y(ft): 1,472,112

New Mexico State Plane Coordinate System, West Zone, NAD 1983

Dam height (if greater than 9 ft):


5. Defendant has no right to divert and use the public waters of the Zuni River Stream System, Sub-areas 7, except as set forth in this Consent Order and other orders entered by this Court in this cause.

6. The Defendant, and Defendant's successors, representatives, heirs and assigns, *should be enjoined from any diversion or use of the public waters of the Zuni River Stream System, Sub-areas 7, except in strict accordance with this Consent Order and other orders of the Court in this cause.*

7. The water right(s) described herein, if any, are adjudicated as between the United States, the State, and the Defendant, subject to the right of any other water right claimant with standing to object prior to the entry of a final decree.

IT IS THEREFORE ORDERED that the right(s) of the Defendant to divert and use the public waters of the Zuni River Stream System, Sub-areas 7, are adjudicated as set forth herein, as between the United States, the State, and the Defendant. The Defendant, and Defendant's successors, representatives, heirs and assigns, are hereby *enjoined from any diversion or use of the public waters of the Zuni River Stream System, Sub-areas 7, except in strict accordance with this Consent Order and other orders of this Court in this cause.* The Court enters this Consent Order as a partial final judgment, binding on the United States, the State, and the Defendant as to the elements

COUNSEL FOR THE UNITED STATES:



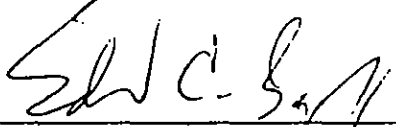
BRADLEY S. BRIDGEWATER
U.S. Department of Justice



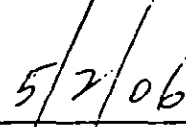
DATE

1961 Stout Street - 8th Floor
Denver, CO 80294
(303) 844-1359

COUNSEL FOR THE STATE OF NEW MEXICO *EX REL.* STATE ENGINEER:



Special Assistant Attorney General
Office of the State Engineer
P.O. Box 25102
Santa Fe, NM 87504
(505) 827-6150

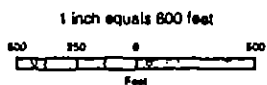
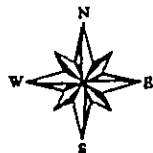


DATE



LEGEND

- Well
- Town
- Stock Pond
- Sub-Area Boundary
- Section Boundary



Zuni River Basin
Hydrographic Survey

Sub-Area 7
Subfile Number: ZRB-3-0082
PLSS: S01, T09N, R15W
Sheet 1 of 1

March 2006



Natural Resources Consulting Engineers, Inc.

Fort Collins, CO Oakland, CA Asmara, ERITREA

Project Manager: L. Niel Allen, P.E., Ph.D.