

**IN THE UNITED STATES DISTRICT COURT
FOR THE DISTRICT OF NEW MEXICO**

UNITED STATES OF AMERICA, for Itself
and as Trustee for the Zuni Indian Tribe, Navajo
Nation and Ramah Band of Navajos
and
STATE OF NEW MEXICO, ex rel. STATE
ENGINEER,

Plaintiffs,

and

ZUNI INDIAN TRIBE,
NAVAJO NATION,

Plaintiffs in Intervention,

v.

STATE OF NEW MEXICO COMMISSIONER
OF PUBLIC LANDS,
and
A & R PRODUCTIONS, et al.,
Defendants.

No. 01cv00072-MV/JHR

ZUNI RIVER BASIN
ADJUDICATION

Sub-areas 1, 2, and 3 excluding
Ramah

Subfile No. ZRB-4-0116

CONSENT ORDER

The Court, having considered the agreement between the Plaintiffs, the United States of America ("United States") and the State of New Mexico ex rel. State Engineer ("State"), and:

PAMELA KAY DAVIS, KRISTI DAVIS, ANITA DAVIS SCHAFER, SAGE
GRAE MERRILL, AND THE PAUL DAVIS SURVIVOR'S TRUST DATED JULY
28, 2003

("Defendant") concerning the Defendant's right(s) to use the public waters of the Zuni River Stream System, Sub-areas 1, 2, and 3 excluding Ramah, as set forth below FINDS:

1. The Court has jurisdiction over the United States, the State, the Defendant and the subject matter of this suit.

2. As evidenced by the parties' signatures below, the United States, the State, and the Defendant are in agreement concerning all elements of the right(s) of the Defendant set forth in paragraph 4 of this Consent Order to divert and use the public waters of the Zuni River Stream System, Sub-areas 1, 2, and 3 excluding Ramah. This Consent Order and the parties' respective signatures below evidence the entire agreement between the United States, the State, and the Defendant regarding the elements of the water right(s) adjudicated by this Consent Order.

3. There is no just reason to delay entry of this Consent Order as a final judgment as between the United States, the State, and the Defendant regarding the elements of the claims of the Defendant adjudicated by this Consent Order.

4. The right(s) of the Defendant to divert and use the public waters of the Zuni River Stream System, Sub-areas 1, 2, and 3 excluding Ramah, is as set forth below:

WELL

Map Label: 3C-5-W002

OSE File No: G 01614

Priority Date: 8/15/2003

Purpose of Use: 72-12-1 LIVESTOCK WATERING

Well Location: As shown on Hydrographic Survey Map 3C-5

S. 5 T. 10N R. 15W 1/4, 1/16, 1/64: NW NE SE

X(ft): 2,540,325 **Y(ft):** 1,503,529

New Mexico State Plane Coordinate System, West Zone, NAD 1983


Amount of Water: 0.246 ac-ft per annum

5. Defendant has no right to divert and use the public waters of the Zuni River Stream System, Sub-areas 1, 2, and 3 excluding Ramah, except as set forth in this Consent Order and other orders entered by this Court in this cause.

6. The Defendant, and Defendant's successors, representatives, heirs and assigns, should be enjoined from any diversion or use of the public waters of the Zuni River Stream System, Sub-areas 1, 2, and 3 excluding Ramah, except in strict accordance with this Consent Order and other orders of the Court in this cause.

7. The water right(s) described herein, if any, are adjudicated as between the United States, the State, and the Defendant, subject to the right of any other water right claimant with standing to object prior to the entry of a final decree.

IT IS THEREFORE ORDERED that the right(s) of the Defendant to divert and use the public waters of the Zuni River Stream System, Sub-areas 1, 2, and 3 excluding Ramah, are adjudicated as set forth herein, as between the United States, the State, and the Defendant. The Defendant, and Defendant's successors, representatives, heirs and assigns, are hereby enjoined from any diversion or use of the public waters of the Zuni River Stream System, Sub-areas 1, 2, and 3 excluding Ramah, except in strict accordance with this Consent Order and other orders of this Court in this cause. The Court enters this Consent Order as a partial final judgment, binding on the United States, the State, and the Defendant as to the elements of Defendant's water right(s) set forth herein, subject to the right of any other water right claimant with standing to object prior to the entry of a final decree, and subject to the terms of the final decree in this proceeding.



MARTHA VAZQUEZ
UNITED STATES DISTRICT JUDGE

Approved:



JERRY H. RITTER
UNITED STATES MAGISTRATE JUDGE

ACCEPTED:

Pamela Davis
PAMELA KAY DAVIS

1/18/18
DATE:

Kristen Davis
KRISTI DAVIS

1/18/18
DATE:

Anita D. Schafer
ANITA DAVIS SCHAFER

1/18/18
DATE:

Sage Merrill
SAGE GRAE MERRILL

1/24/2018
DATE:

Pamela Davis, Trustee
THE PAUL DAVIS SURVIVOR'S
TRUST DATED JULY 28, 2003

1/18/18
DATE:

ADDRESS:

P.O. Box 399
Ramah, N.M 87321

COUNSEL FOR THE DEFENDANT:

William G. Stripp

WILLIAM G. STRIPP
Attorney at Law
P.O. Box 159
3279 State Highway 53
Ramah, New Mexico 87321
505-783-4138

1/24/2018
DATE:

COUNSEL FOR THE UNITED STATES:

Andrew "Guss" Guarino

ANDREW "GUSS" GUARINO
U.S. Department of Justice
South Terrace, Suite 370
999 18th Street
Denver, CO 80202
(303) 844-1343

1-24-18
DATE:

COUNSEL FOR THE STATE OF NEW MEXICO *EX REL.* **STATE ENGINEER:**



EDWARD C. BAGLEY

Special Assistant Attorney General
Office of the State Engineer
P.O. Box 25102
Santa Fe, NM 87504
(505) 827-6150




1/17/2018
DATE

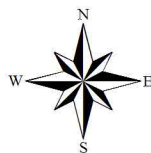


Source: Esri, DigitalGlobe, GeoEye, Earthstar Geographics, CNES/Airbus DS, USDA, USGS, AEX, Getmapping, Aerogrid, IGN, IGP, swisstopo, and the GIS User Community

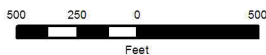
June 2015

LEGEND

-  Well
-  Sub-Area Boundary
-  Section Boundary



1 inch = 800 feet



Zuni River Basin
Hydrographic Survey

Sub-Area 3
Subfile Number: ZRB-4-0116
PLSS: S05, T10N, R15W
Sheet 1 of 1



Natural Resources Consulting Engineers, Inc.

Fort Collins, CO Oakland, CA Asmara, ERITREA