

**IN THE UNITED STATES DISTRICT COURT
FOR THE DISTRICT OF NEW MEXICO**

UNITED STATES OF AMERICA, for Itself
and as Trustee for the Zuni Indian Tribe,
Navajo Nation and Ramah Band of Navajos
and
STATE OF NEW MEXICO, ex rel. STATE
ENGINEER,

Plaintiffs,

and

ZUNI INDIAN TRIBE,
NAVAJO NATION,

Plaintiffs in Intervention,

v.

STATE OF NEW MEXICO COMMISSIONER
OF PUBLIC LANDS,
and
A & R PRODUCTIONS, et al.,

Defendants.

No. 01cv00072-MV/WPL

ZUNI RIVER BASIN
ADJUDICATION

Sub-area Ramah

Subfile No. ZRB-5-0009

CONSENT ORDER

The Court, having considered the agreement between the Plaintiffs, the United States of America ("United States") and the State of New Mexico ex rel. State Engineer ("State"), and:

JOSEPH DEAN BOND & BILLIE ETHNA BOND

("Defendant") concerning the Defendant's right(s) to use the public waters of the Zuni River Stream System, Sub-area Ramah, as set forth below FINDS:

1. The Court has jurisdiction over the United States, the State, the Defendant and the subject matter of this suit.
2. As evidenced by the parties' signatures below, the United States, the State, and the Defendant are in agreement concerning all elements of the right(s) of the Defendant set forth in paragraph 4 of this Consent Order to divert and use the public waters of the Zuni River Stream System, Sub-area Ramah. This Consent Order and the parties' respective signatures below evidence the entire agreement between the United States, the State, and the Defendant regarding the elements of the water right(s) adjudicated by this Consent Order.
3. There is no just reason to delay entry of this Consent Order as a final judgment as between the United States, the State, and the Defendant regarding the elements of the claims of the Defendant adjudicated by this Consent Order.
4. The right(s) of the Defendant to divert and use the public waters of the Zuni River Stream System, Sub-area Ramah, is as set forth below:

STOCK POND

Map Label: 3B-5-SP039
Purpose of Use: LIVESTOCK
Priority Date: 10/6/1997
Source of Water: Surface
Runoff
Not
Point of Diversion: Applicable
Amount of Water:

Depth (ft): 4.0

Surface Area (sq.ft): 703

Storage Impoundment Volume (ac-ft): 0.039

Pond Location: As shown on Hydrographic Survey Map 3B-5C

S. 34 T. 11N R. 16W 1/4, 1/16, 1/64: SE SE NE

X(ft): 2,522,270 Y(ft): 1,505,542

New Mexico State Plane Coordinate System, West Zone, NAD 1983

Dam height (if greater than 9 ft)

STOCK POND

Map Label: 3B-5-SP040
Purpose of Use: LIVESTOCK
Priority Date: 12/31/1971
Source of Water: Surface
Runoff
Not
Point of Diversion: Applicable
Amount of Water:

Depth (ft): 7.0

Surface Area (sq.ft): 12,749

Storage Impoundment Volume (ac-ft): 1.229

Pond Location: As shown on Hydrographic Survey Map 3B-5D

S. 3 T. 10N R. 16W 1/4, 1/16, 1/64: NE SE NE

X(ft): 2,522,221 Y(ft): 1,502,610

New Mexico State Plane Coordinate System, West Zone, NAD 1983

Dam height (if greater than 9 ft)

STOCK POND

Map Label: 3B-5-SP058
Purpose of Use: LIVESTOCK
Priority Date: 12/31/1971
Source of Water: Surface
Runoff
Not
Point of Diversion: Applicable
Amount of Water:

Depth (ft): 2.0

Surface Area (sq.ft): 11,802

Storage Impoundment Volume (ac-ft): 0.325

Pond Location: As shown on Hydrographic Survey Map 3B-5D

S. 3 T. 10N R. 16W 1/4, 1/16, 1/64: NE SE SE

X(ft): 2,521,708 **Y(ft):** 1,501,984

New Mexico State Plane Coordinate System, West Zone, NAD 1983

Dam height (if greater than 9 ft)

WELL

Map Label: 3B-5-W048

OSE File No: G 01550

Priority Date: 12/31/1950

Purpose of Use: NON 72-12-1 LIVESTOCK WATERING

Well Location: As shown on Hydrographic Survey Map 3B-5C

S. 34 T. 11N R. 16W 1/4, 1/16, 1/64: SE SE SE

X (ft): 2,521,814 **Y (ft):** 1,504,903

New Mexico State Plane Coordinate System, West Zone, NAD 1983

Amount of Water: 0.067 ac-ft per annum

WELL

Map Label: 3B-5-W056

OSE File No: G 01548

Priority Date: 12/31/1950

Purpose of Use: NON 72-12-1 DOMESTIC & LIVESTOCK

Well Location: As shown on Hydrographic Survey Map 3B-5E

S. 35 T. 11N R. 16W 1/4, 1/16, 1/64: SW SE NW

X (ft): 2,524,170 **Y (ft):** 1,505,410


New Mexico State Plane Coordinate System, West Zone, NAD 1983

Amount of Water: 1.663 ac-ft per annum

5. Defendant has no right to divert and use the public waters of the Zuni River Stream System, Sub-area Ramah, except as set forth in this Consent Order and other orders entered by this Court in this cause.
6. The Defendant, and Defendant's successors, representatives, heirs and assigns, should be enjoined from any diversion or use of the public waters of the Zuni River Stream System, Sub-area Ramah, except in strict accordance with this Consent Order and other orders of the Court in this cause.
7. The water right(s) described herein, if any, are adjudicated as between the United States, the State, and the Defendant, subject to the right of any other water right claimant with standing to object prior to the entry of a final decree.

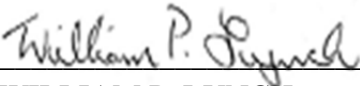
IT IS THEREFORE ORDERED that the right(s) of the Defendant to divert and use the public waters of the Zuni River Stream System, Sub-area Ramah, are adjudicated as set forth herein, as between the United States, the State, and the Defendant. The Defendant, and Defendant's successors, representatives, heirs and assigns, are hereby enjoined from any diversion or use of the public waters of the Zuni River Stream System, Sub-area Ramah, except in strict accordance with this Consent Order and other orders of this Court in this cause. The Court enters this Consent Order as a partial final judgment, binding on the United States, the State, and the Defendant as to the elements of Defendant's water right(s) set forth herein, subject to the right of

any other water right claimant with standing to object prior to the entry of a final decree, and subject to the terms of the final decree in this proceeding.



MARTHA VAZQUEZ
UNITED STATES DISTRICT UJDE

Approved:



WILLIAM P. LYNCH
UNITED STATES MAGISTRATE JUDGE

ACCEPTED: Joseph Dean Bond Feb-26-2016
 JOSEPH DEAN BOND DATE
Billie E. Bond Feb. 26, 2016
 BILLIE E. BOND DATE

ADDRESS: P.O. Box 802
Ramah New Mex 87321

COUNSEL FOR THE DEFENDANT (IF REPRESENTED):

Marshall Fey 2/29/2016
 DATE

COUNSEL FOR THE UNITED STATES:

Andrew "Guss" Guarino 3-3/2016
 ANDREW "GUSS" GUARINO DATE
 U.S. Department of Justice
 South Terrace, Suite 370
 999 18th Street
 Denver, CO 80202
 (303) 844-1343

COUNSEL FOR THE STATE OF NEW MEXICO EX REL. STATE ENGINEER:

Edward C. Bagley 2/29/2016
 EDWARD C. BAGLEY DATE
 Special Assistant Attorney General
 Office of the State Engineer
 P.O. Box 25102
 Santa Fe, NM 87504
 (505) 827-6150



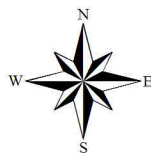
June 2015

Zuni River Basin
Hydrographic Survey

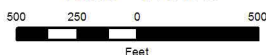
Sub-Area Ramah
Subfile Number: ZRB-5-0009
PLSS: S34, T11N, R16W
Sheet 1 of 3

LEGEND

-  Well
-  Stock Pond
-  Section Boundary
-  Sub-Area Boundary

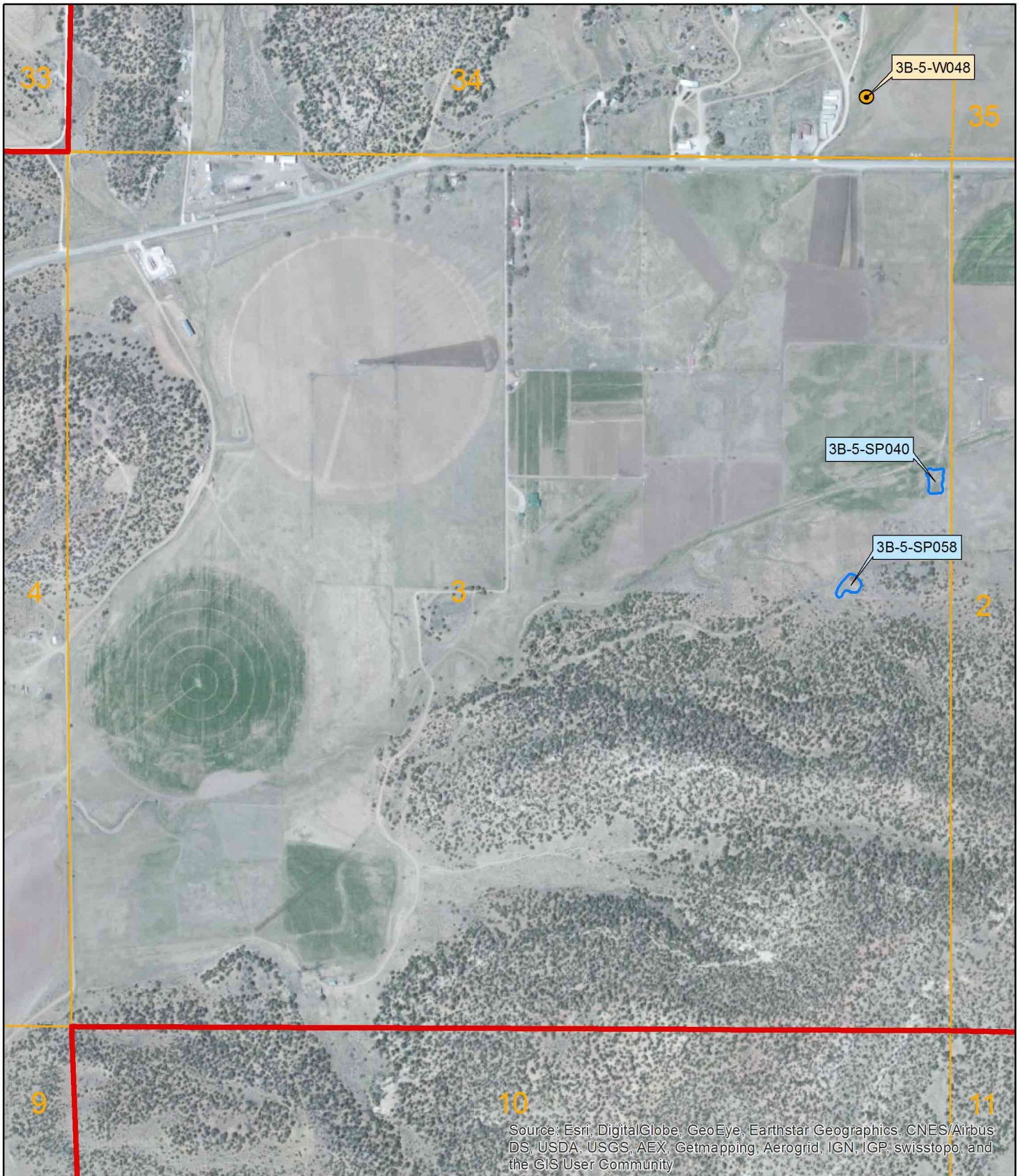


1 inch = 800 feet



Natural Resources Consulting Engineers, Inc.

Fort Collins, CO Oakland, CA Asmara, ERITREA

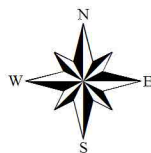


Source: Esri, DigitalGlobe, GeoEye, Earthstar Geographics, CNES/Airbus DS, USDA, USGS, AEX, Getmapping, Aerogrid, IGN, IGP, swisstopo, and the GIS User Community

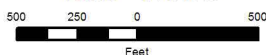
June 2015

LEGEND

-  Well
-  Stock Pond
-  Section Boundary
-  Sub-Area Boundary



1 inch = 800 feet



Zuni River Basin
Hydrographic Survey

Sub-Area Ramah
Subfile Number: ZRB-5-0009
PLSS: S3, T10N, R16W
Sheet 2 of 3



Natural Resources Consulting Engineers, Inc.

Fort Collins, CO Oakland, CA Asmara, ERITREA



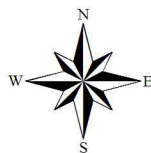
39
B-5-W048

3B-5-W056

Ramah

LEGEND

- Town
- Well
- ▭ Stock Pond
- ▭ Section Boundary
- ▭ Sub-Area Boundary



1 inch = 800 feet
500 250 0 500
Feet

Zuni River Basin
Hydrographic Survey

Sub-Area Ramah
Subfile Number: ZRB-5-0009
PLSS: S35, T11N, R16W
Sheet 3 of 3

June 2015



Natural Resources Consulting Engineers, Inc.

Fort Collins, CO Oakland, CA Asmara, ERITREA