

**IN THE UNITED STATES DISTRICT COURT
FOR THE DISTRICT OF NEW MEXICO**

UNITED STATES OF AMERICA, for Itself
and as Trustee for the Zuni Indian Tribe, Navajo
Nation and Ramah Band of Navajos
and
STATE OF NEW MEXICO, ex rel. STATE
ENGINEER,

Plaintiffs,

and

ZUNI INDIAN TRIBE,
NAVAJO NATION,

Plaintiffs in Intervention,

v.

STATE OF NEW MEXICO COMMISSIONER
OF PUBLIC LANDS,
and
A & R PRODUCTIONS, et al.,

Defendants.

No. 01cv00072-MV/LFG

**ZUNI RIVER BASIN
ADJUDICATION**

Sub-areas 1, 2, 3, 4, 7, 8, 9, and
10 including Ramah

Subfile No: ZRB-1-0075 Consolidated

CONSENT ORDER

The Court, having considered the agreement between the Plaintiffs, the United States of America ("United States") and the State of New Mexico ex rel. State Engineer ("State"), and:

NEW MEXICO STATE LAND OFFICE

("Defendant") concerning the Defendant's right(s) to use the public waters of the Zuni River Stream System as set forth below FINDS:

1. The Court has jurisdiction over the United States, the State, the Defendant and the subject matter of this suit.

2. As evidenced by the parties' signatures below, the United States, the State, and the Defendant are in agreement concerning all elements of the right(s) of the Defendant set forth in paragraph 4 of this Consent Order to divert and use the public waters of the Zuni River Stream System. This Consent Order and the parties' respective signatures below evidence the entire agreement between the United States, the State, and the Defendant regarding the elements of the water right(s) adjudicated by this Consent Order.

3. There is no just reason to delay entry of this Consent Order as a final judgment as between the United States, the State, and the Defendant regarding the elements of the claims of the Defendant adjudicated by this Consent Order.

4. The right(s) of the Defendant to divert and use the public waters of the Zuni River Stream System is as set forth below:

POND

Map Label: IB-2-SP002
Purpose of Use: LIVESTOCK
Priority Date: 1/1/1969
Source of Water: Surface Runoff
Point of Diversion: Not Applicable

Amount of Water:

Depth (ft): 4.0
Surface Area (sq.ft): 26,748

Storage Impoundment Volume (ac-ft): 1.474

Pond Location: As shown on Hydrographic Survey Map 1B-2
and attached Map Sheet 16 of 88

S. 14 T. 11N R. 20W 1/4, 1/16, 1/64: SW SE SE

X(ft): 2,398,513 Y(ft): 1,521,609

New Mexico State Plane Coordinate System, West Zone, NAD 1983

Dam height (if greater than 9 ft):

POND

Map Label: 1C-2-SP003

Purpose of Use: LIVESTOCK

Priority Date: 1/1/1982

Source of Water: Well

Point of Diversion: Fills from well 1C-2-W001 (Location X(ft): 2,422,188; Y(ft):
1,524,018);

Amount of Water:

Depth (ft): 5.0

Surface Area (sq.ft): 5,587

Storage Impoundment Volume (ac-ft): 0.385

Pond Location: As shown on Hydrographic Survey Map 1C-2
and attached Map Sheet 7 of 88

S. 16 T. 11N R. 19W 1/4, 1/16, 1/64: NE SE SE

X(ft): 2,422,102 Y(ft): 1,523,971

New Mexico State Plane Coordinate System, West Zone, NAD 1983

Dam height (if greater than 9 ft):

POND

Map Label: 1C-2-SP004

Purpose of Use: LIVESTOCK
Priority Date: 1/1/1982
Source of Water: Surface Runoff
Point of Diversion: Not Applicable

Amount of Water:

Depth (ft): 6.0
Surface Area (sq.ft): 10,225
Storage Impoundment Volume (ac-ft): 0.845

Pond Location: As shown on Hydrographic Survey Map 1C-2
and attached Map Sheet 7 of 88

S. 16 T. 11N R. 19W 1/4, 1/16, 1/64: SE NE NE

X(ft): 2,422,333 **Y(ft):** 1,523,785

New Mexico State Plane Coordinate System, West Zone, NAD 1983

Dam height (if greater than 9 ft):

POND

Map Label: 1C-2-SP005
Purpose of Use: LIVESTOCK
Priority Date: 1/1/1982
Source of Water: Surface Runoff
Point of Diversion: Not Applicable

Amount of Water:

Depth (ft): 5.0
Surface Area (sq.ft): 3,963
Storage Impoundment Volume (ac-ft): 0.273

Pond Location: As shown on Hydrographic Survey Map 1C-2

and attached Map Sheet 7 of 88

S. 16 T. 11N R. 19W 1/4, 1/16, 1/64: SE SW SW

X(ft): 2,420,092 Y(ft): 1,521,710

New Mexico State Plane Coordinate System, West Zone, NAD 1983

Dam height (if greater than 9 ft):

POND

Map Label: 1C-2-SP006

Purpose of Use: LIVESTOCK

Priority Date: 1/1/2004

Source of Water: Surface Runoff

Point of Diversion: Not Applicable

Amount of Water:

Depth (ft): 2.0

Surface Area (sq.ft): 3,795

Storage Impoundment Volume (ac-ft): 0.105

Pond Location: As shown on Hydrographic Survey Map 1C-2
and attached Map Sheet 9 of 88

S. 21 T. 11N R. 19W 1/4, 1/16, 1/64: NE NW SE

X(ft): 2,420,648 Y(ft): 1,520,458

New Mexico State Plane Coordinate System, West Zone, NAD 1983

Dam height (if greater than 9 ft):

POND

Map Label: 1C-2-SP007

Purpose of Use: LIVESTOCK

Priority Date: 1/1/1969

Source of Water: Surface Runoff

Point of Diversion: Not Applicable

Amount of Water:

Depth (ft): 4.0

Surface Area (sq.ft): 35,027

Storage Impoundment Volume (ac-ft): 1.930

Pond Location: As shown on Hydrographic Survey Map 1C-2
and attached Map Sheet 13 of 88

S. 27 T. 11N R. 19W 1/4, 1/16, 1/64: NW NW SW

X(ft): 2,422,571 Y(ft): 1,514,985

New Mexico State Plane Coordinate System, West Zone, NAD 1983

Dam height (if greater than 9 ft):

POND

Map Label: 1C-2-SP008

Purpose of Use: LIVESTOCK

Priority Date: 1/1/1969

Source of Water: Surface Runoff

Point of Diversion: Not Applicable

Amount of Water:

Depth (ft): 1.0

Surface Area (sq.ft): 3,406

Storage Impoundment Volume (ac-ft): 0.047

Pond Location: As shown on Hydrographic Survey Map 1C-2
and attached Map Sheet 13 of 88

S. 27 T. 11N R. 19W 1/4, 1/16, 1/64: NW NW SW

X(ft): 2,422,654 Y(ft): 1,514,793

New Mexico State Plane Coordinate System, West Zone, NAD 1983

Dam height (if greater than 9 ft):

POND

Map Label: 1C-2-SP009
Purpose of Use: LIVESTOCK
Priority Date: 1/1/1969
Source of Water: Surface Runoff
Point of Diversion: Not Applicable

Amount of Water:

Depth (ft): 4.0

Surface Area (sq.ft): 9,519

Storage Impoundment Volume (ac-ft): 0.524

Pond Location: As shown on Hydrographic Survey Map 1C-2
and attached Map Sheet 13 of 88

S. 27 T. 11N R. 19W 1/4, 1/16, 1/64: NW NW SW

X(ft): 2,422,526 Y(ft): 1,514,769

New Mexico State Plane Coordinate System, West Zone, NAD 1983

Dam height (if greater than 9 ft):

POND

Map Label: 1C-2-SP010
Purpose of Use: LIVESTOCK
Priority Date: 1/1/1982
Source of Water: Well
Point of Diversion: Fills from well 1C-2-W004 (Location X(ft): 2,433,066; Y(ft): 1,511,862);

Amount of Water:

Depth (ft): 5.0

Surface Area (sq.ft): 3,466

Storage Impoundment Volume (ac-ft): 0.239

Pond Location: As shown on Hydrographic Survey Map 1C-2
and attached Map Sheet 12 of 88

S. 26 T. 11N R. 19W 1/4, 1/16, 1/64: SE SE NE

X(ft): 2,432,991 Y(ft): 1,511,891

New Mexico State Plane Coordinate System, West Zone, NAD 1983

Dam height (if greater than 9 ft):

POND

Map Label: 1C-2-SP012

Purpose of Use: LIVESTOCK

Priority Date: 1/1/1972

Source of Water: Surface Runoff

Point of Diversion: Not Applicable

Amount of Water:

Depth (ft): 4.0

Surface Area (sq.ft): 15,870

Storage Impoundment Volume (ac-ft): 0.874

Pond Location: As shown on Hydrographic Survey Map 1C-2
and attached Map Sheet 10 of 88

S. 22 T. 11N R. 19W 1/4, 1/16, 1/64: NW NE NE

X(ft): 2,424,489 Y(ft): 1,520,981

New Mexico State Plane Coordinate System, West Zone, NAD 1983

Dam height (if greater than 9 ft):

POND

Map Label: 1C-2-SP013
Purpose of Use: LIVESTOCK
Priority Date: 1/1/1972
Source of Water: Surface Runoff
Point of Diversion: Not Applicable

Amount of Water:

Depth (ft): 4.0
Surface Area (sq.ft): 16,979
Storage Impoundment Volume (ac-ft): 0.935

Pond Location: As shown on Hydrographic Survey Map 1C-2
and attached Map Sheet 11 of 88

S. 23 T. 11N R. 19W 1/4, 1/16, 1/64: SE NE NE

X(ft): 2,432,832 Y(ft): 1,518,143

New Mexico State Plane Coordinate System, West Zone, NAD 1983

Dam height (if greater than 9 ft):

POND

Map Label: 1C-2-SP014
Purpose of Use: LIVESTOCK
Priority Date: 1/1/1972
Source of Water: Surface Runoff
Point of Diversion: Not Applicable

Amount of Water:

Depth (ft): 5.0
Surface Area (sq.ft): 22,174

Storage Impoundment Volume (ac-ft): 1.527

Pond Location: As shown on Hydrographic Survey Map 1C-2
and attached Map Sheet 11 of 88

S. 23 T. 11N R. 19W 1/4, 1/16, 1/64: SW SW NW

X(ft): 2,428,271 Y(ft): 1,516,708

New Mexico State Plane Coordinate System, West Zone, NAD 1983

Dam height (if greater than 9 ft):

POND

Map Label: 1C-2-SP015

Purpose of Use: LIVESTOCK

Priority Date: 1/1/1977

Source of Water: Surface Runoff

Point of Diversion: Not Applicable

Amount of Water:

Depth (ft): 3.0

Surface Area (sq.ft): 812

Storage Impoundment Volume (ac-ft): 0.034

Pond Location: As shown on Hydrographic Survey Map 1C-2
and attached Map Sheet 13 of 88

S. 27 T. 11N R. 19W 1/4, 1/16, 1/64: SW SW NW

X(ft): 2,423,093 Y(ft): 1,511,519

New Mexico State Plane Coordinate System, West Zone, NAD 1983

Dam height (if greater than 9 ft):

POND

Map Label: 1C-3-SP001

Purpose of Use: LIVESTOCK
Priority Date: 1/1/1978
Source of Water: Surface Runoff
Point of Diversion: Not Applicable

Amount of Water:

Depth (ft): 4.0
Surface Area (sq.ft): 2,121
Storage Impoundment Volume (ac-ft): 0.117

Pond Location: As shown on Hydrographic Survey Map 1C-3
and attached Map Sheet 5 of 88

S. 2 T. 10N R. 19W 1/4, 1/16, 1/64: NW NW SW

X(ft): 2,428,299 **Y(ft):** 1,504,510

New Mexico State Plane Coordinate System, West Zone, NAD 1983

Dam height (if greater than 9 ft):

POND

Map Label: 1C-3-SP002
Purpose of Use: LIVESTOCK
Priority Date: 1/1/1978
Source of Water: Surface Runoff
Point of Diversion: Not Applicable

Amount of Water:

Depth (ft): 3.0
Surface Area (sq.ft): 71,636
Storage Impoundment Volume (ac-ft): 2.960

Pond Location: As shown on Hydrographic Survey Map 1C-3

and attached Map Sheet 5 of 88

S. 2 T. 10N R. 19W 1/4, 1/16, 1/64: NW SW SW

X(ft): 2,427,993 Y(ft): 1,503,279

New Mexico State Plane Coordinate System, West Zone, NAD 1983

Dam height (if greater than 9 ft):

POND

Map Label: 1C-3-SP003

Purpose of Use: LIVESTOCK

Priority Date: 1/1/1978

Source of Water: Well

Point of Diversion: Fills from well 1C-3-W002 (Location X(ft): 2,429,849; Y(ft): 1,501,663);

Amount of Water:

Depth (ft): 5.0

Surface Area (sq.ft): 2,324

Storage Impoundment Volume (ac-ft): 0.160

Pond Location: As shown on Hydrographic Survey Map 1C-3
and attached Map Sheet 5 of 88

S. 2 T. 10N R. 19W 1/4, 1/16, 1/64: SW NE SW

X(ft): 2,429,766 Y(ft): 1,501,759

New Mexico State Plane Coordinate System, West Zone, NAD 1983

Dam height (if greater than 9 ft):

POND

Map Label: 1C-3-SP004

Purpose of Use: LIVESTOCK

Priority Date: 1/1/1975

Source of Water: Surface Runoff

Point of Diversion: Not Applicable

Amount of Water:

Depth (ft): 5.0

Surface Area (sq.ft): 7,268

Storage Impoundment Volume (ac-ft): 0.501

Pond Location: As shown on Hydrographic Survey Map 1C-3
and attached Map Sheet 14 of 88

S. 35 T. 11N R. 19W 1/4, 1/16, 1/64: SW NW SE

X(ft): 2,428,711 Y(ft): 1,506,930

New Mexico State Plane Coordinate System, West Zone, NAD 1983

Dam height (if greater than 9 ft):

POND

Map Label: 1C-3-SP005

Purpose of Use: LIVESTOCK

Priority Date: 1/1/1980

Source of Water: Surface Runoff

Point of Diversion: Not Applicable

Amount of Water:

Depth (ft): 4.0

Surface Area (sq.ft): 6,246

Storage Impoundment Volume (ac-ft): 0.344

Pond Location: As shown on Hydrographic Survey Map 1C-3
and attached Map Sheet 6 of 88

S. 9 T. 10N R. 19W 1/4, 1/16, 1/64: SW SW NE

X(ft): 2,418,054 Y(ft): 1,496,144

New Mexico State Plane Coordinate System, West Zone, NAD 1983

Dam height (if greater than 9 ft):

POND

Map Label: 1C-3-SP006
Purpose of Use: LIVESTOCK
Priority Date: 1/1/1980
Source of Water: Surface Runoff
Point of Diversion: Not Applicable

Amount of Water:

Depth (ft): 4.0
Surface Area (sq.ft): 912
Storage Impoundment Volume (ac-ft): 0.050

**Pond Location: As shown on Hydrographic Survey Map 1C-3
and attached Map Sheet 15 of 88**

S. 36 T. 11N R. 19W 1/4, 1/16, 1/64: NW NW NE

X(ft): 2,434,005 Y(ft): 1,510,491

New Mexico State Plane Coordinate System, West Zone, NAD 1983

Dam height (if greater than 9 ft):

POND

Map Label: 3B-5-SP024
Purpose of Use: LIVESTOCK
Priority Date: 1/1/1972
Source of Water: Surface Runoff
Point of Diversion: Not Applicable

Amount of Water:

Depth (ft): 5.0

Surface Area (sq.ft): 8,641

Storage Impoundment Volume (ac-ft): 0.595

Pond Location: As shown on Hydrographic Survey Map 3B-5
and attached Map Sheet 4 of 88

S. 36 T. 11N R. 16W 1/4, 1/16, 1/64: SW SW SW

X(ft): 2,527,689 **Y(ft):** 1,504,636

New Mexico State Plane Coordinate System, West Zone, NAD 1983

Dam height (if greater than 9 ft):

POND

Map Label: 3B-5-SP046

Purpose of Use: LIVESTOCK

Priority Date: 7/11/1972

Source of Water: Surface Runoff

Point of Diversion: Not Applicable

Amount of Water:

Depth (ft): 3.0

Surface Area (sq.ft): 23,261

Storage Impoundment Volume (ac-ft): 0.961

Pond Location: As shown on Hydrographic Survey Map 3B-5
and attached Map Sheet 4 of 88

S. 36 T. 11N R. 16W 1/4, 1/16, 1/64: SE NE SW

X(ft): 2,531,801 **Y(ft):** 1,506,409

New Mexico State Plane Coordinate System, West Zone, NAD 1983

Dam height (if greater than 9 ft):

POND

Map Label: 3B-5-SP048
Purpose of Use: LIVESTOCK
Priority Date: 8/30/1968
Source of Water: Surface Runoff
Point of Diversion: Not Applicable

Amount of Water:

Depth (ft): 3.0
Surface Area (sq.ft): 5,405
Storage Impoundment Volume (ac-ft): 0.223

Pond Location: As shown on Hydrographic Survey Map 3B-5
and attached Map Sheet 4 of 88

S. 36 T. 11N R. 16W 1/4, 1/16, 1/64: SE SW SE
X(ft): 2,530,904 **Y(ft):** 1,504,594

New Mexico State Plane Coordinate System, West Zone, NAD 1983

Dam height (if greater than 9 ft):

POND

Map Label: 3B-5-SP049
Purpose of Use: LIVESTOCK
Priority Date: 8/30/1968
Source of Water: Surface Runoff
Point of Diversion: Not Applicable

Amount of Water:

Depth (ft): 1.0
Surface Area (sq.ft): 16,064

Storage Impoundment Volume (ac-ft): 0.221

Pond Location: As shown on Hydrographic Survey Map 3B-5
and attached Map Sheet 4 of 88

S. 36 T. 11N R. 16W 1/4, 1/16, 1/64: SW SE SW

X(ft): 2,529,521 Y(ft): 1,504,541

New Mexico State Plane Coordinate System, West Zone, NAD 1983

Dam height (if greater than 9 ft):

POND

Map Label: 3B-5-SP052

Purpose of Use: LIVESTOCK

Priority Date: 8/30/1968

Source of Water: Surface Runoff

Point of Diversion: Not Applicable

Amount of Water:

Depth (ft): 2.5

Surface Area (sq.ft): 9,012

Storage Impoundment Volume (ac-ft): 0.310

Pond Location: As shown on Hydrographic Survey Map 3B-5
and attached Map Sheet 4 of 88

S. 36 T. 11N R. 16W 1/4, 1/16, 1/64: NW SW NE

X(ft): 2,528,877 Y(ft): 1,507,886

New Mexico State Plane Coordinate System, West Zone, NAD 1983

Dam height (if greater than 9 ft):

POND

Map Label: 3B-6-SP064

Purpose of Use: LIVESTOCK
Priority Date: 10/6/1997
Source of Water: Well
Point of Diversion: Fills from well 3B-6-W001 (Location X(ft): 2,531,017; Y(ft): 1,475,365);

Amount of Water:

Depth (ft): 2.5
Surface Area (sq.ft): 4,466
Storage Impoundment Volume (ac-ft): 0.154

Pond Location: As shown on Hydrographic Survey Map 3B-6
and attached Map Sheet 3 of 88

S. 36 T. 10N R. 16W 1/4, 1/16, 1/64: SE NW NE
X(ft): 2,531,050 Y(ft): 1,475,308

New Mexico State Plane Coordinate System, West Zone, NAD 1983

Dam height (if greater than 9 ft):

POND

Map Label: 3C-6-SP041
Purpose of Use: LIVESTOCK
Priority Date: 10/6/1997
Source of Water: Surface Runoff
Point of Diversion: Not Applicable

Amount of Water:

Depth (ft): 2.5
Surface Area (sq.ft): 1,839
Storage Impoundment Volume (ac-ft): 0.063

Pond Location: As shown on Hydrographic Survey Map 3C-6

and attached Map Sheet 2 of 88

S. 36 T. 10N R. 15W 1/4, 1/16, 1/64: SW SE SW

X(ft): 2,560,409 Y(ft): 1,473,039

New Mexico State Plane Coordinate System, West Zone, NAD 1983

Dam height (if greater than 9 ft):

POND

Map Label: 3C-6-SP044

Purpose of Use: LIVESTOCK

Priority Date: 1/1/1961

Source of Water: Surface Runoff

Point of Diversion: Not Applicable

Amount of Water:

Depth (ft): 6.0

Surface Area (sq.ft): 32,044

Storage Impoundment Volume (ac-ft): 2.648

Pond Location: As shown on Hydrographic Survey Map 3C-6
and attached Map Sheet 2 of 88

S. 36 T. 10N R. 15W 1/4, 1/16, 1/64: SW NW NW

X(ft): 2,559,626 Y(ft): 1,474,696

New Mexico State Plane Coordinate System, West Zone, NAD 1983

Dam height (if greater than 9 ft):

POND

Map Label: 3C-6-SP045

Purpose of Use: LIVESTOCK

Priority Date: 10/6/1997

Source of Water: Well

Point of Diversion: Fills from well 3C-6-W007 (Location X(ft): 2,560,071; Y(ft): 1,473,357);

Amount of Water:

Depth (ft): 3.0

Surface Area (sq.ft): 4,662

Storage Impoundment Volume (ac-ft): 0.193

Pond Location: As shown on Hydrographic Survey Map 3C-6
and attached Map Sheet 2 of 88

S. 36 T. 10N R. 15W 1/4, 1/16, 1/64: SW SW NE

X(ft): 2,560,119 Y(ft): 1,473,387

New Mexico State Plane Coordinate System, West Zone, NAD 1983

Dam height (if greater than 9 ft):

POND

Map Label: 3C-6-SP046

Purpose of Use: LIVESTOCK

Priority Date: 1/1/1961

Source of Water: Surface Runoff

Point of Diversion: Not Applicable

Amount of Water:

Depth (ft): 5.0

Surface Area (sq.ft): 21,744

Storage Impoundment Volume (ac-ft): 1.498

Pond Location: As shown on Hydrographic Survey Map 3C-6
and attached Map Sheet 2 of 88

S. 36 T. 10N R. 15W 1/4, 1/16, 1/64: SW NE SE

X(ft): 2,561,405 Y(ft): 1,474,087

New Mexico State Plane Coordinate System, West Zone, NAD 1983

Dam height (if greater than 9 ft):

POND

Map Label: 3C-6-SP050

Purpose of Use: LIVESTOCK

Priority Date: 10/6/1997

Source of Water: Surface Runoff

Point of Diversion: Not Applicable

Amount of Water:

Depth (ft): 4.0

Surface Area (sq.ft): 46,215

Storage Impoundment Volume (ac-ft): 2.546

**Pond Location: As shown on Hydrographic Survey Map 3C-6
and attached Map Sheet 1 of 88**

S. 16 T. 10N R. 15W 1/4, 1/16, 1/64: SW SW NW

X(ft): 2,543,809 Y(ft): 1,489,852

New Mexico State Plane Coordinate System, West Zone, NAD 1983

Dam height (if greater than 9 ft):

POND

Map Label: 3C-6-SP051

Purpose of Use: LIVESTOCK

Priority Date: 1/1/1961

Source of Water: Surface Runoff

Point of Diversion: Not Applicable

Amount of Water:

Depth (ft): 5.0

Surface Area (sq.ft): 49,223

Storage Impoundment Volume (ac-ft): 3.390

Pond Location: As shown on Hydrographic Survey Map 3C-6
and attached Map Sheet 1 of 88

S. 16 T. 10N R. 15W 1/4, 1/16, 1/64: SW SE NE

X(ft): 2,545,990 Y(ft): 1,489,858

New Mexico State Plane Coordinate System, West Zone, NAD 1983

Dam height (if greater than 9 ft):

WELL

Map Label: 1A-2-W001

OSE File No: None

Priority_Date: 1/1/1970

Purpose of Use: NON 72-12-1 LIVESTOCK WATERING

Well Location: As shown on Hydrographic Survey Map 1A-2
and attached Map Sheet 17 of 88

S. 14 T. 11N R. 21W 1/4, 1/16, 1/64: SE NE SE

X (ft): 2,369,175 Y (ft): 1,523,340

New Mexico State Plane Coordinate System, West Zone, NAD 1983

Amount of Water (ac-ft per annum): 0.336

WELL

Map Label: 1B-2-W001

OSE File No: None

Priority_Date: 1/1/1960

Purpose of Use: NON 72-12-1 LIVESTOCK WATERING

Well Location: As shown on Hydrographic Survey Map 1B-2
and attached Map Sheet 16 of 88

S. 14 T. 11N R. 20W 1/4, 1/16, 1/64: SW NE NW

X (ft): 2,397,572 **Y (ft):** 1,523,871

New Mexico State Plane Coordinate System, West Zone, NAD 1983

Amount of Water (ac-ft per annum): 0.336

WELL

Map Label: 1C-2-W001

OSE File No: None

Priority_Date: 1/1/1965

Purpose of Use: NON 72-12-1 LIVESTOCK WATERING

Well Location: As shown on Hydrographic Survey Map 1C-2
and attached Map Sheet 7 of 88

S. 16 T. 11N R. 19W 1/4, 1/16, 1/64: NE SE SE

X (ft): 2,422,188 **Y (ft):** 1,524,018

New Mexico State Plane Coordinate System, West Zone, NAD 1983

Amount of Water (ac-ft per annum): 0.336

WELL

Map Label: 1C-2-W002

OSE File No: None

Priority_Date: 1/1/1960

Purpose of Use: NON 72-12-1 LIVESTOCK WATERING

Well Location: As shown on Hydrographic Survey Map 1C-2
and attached Map Sheet 8 of 88

S. 20 T. 11N R. 19W 1/4, 1/16, 1/64: NE NE NE

X (ft): 2,416,787 **Y (ft):** 1,520,746

New Mexico State Plane Coordinate System, West Zone, NAD 1983

Amount of Water (ac-ft per annum): 0.179

WELL

Map Label: 1C-2-W003
OSE File No: None
Priority_Date: 1/1/1960
Purpose of Use: NON 72-12-1 LIVESTOCK WATERING
Well Location: As shown on Hydrographic Survey Map 1C-2
and attached Map Sheet 9 of 88
S. 21 T. 11N R. 19W 1/4, 1/16, 1/64: NE SE SE
X (ft): 2,422,033 Y (ft): 1,518,696
New Mexico State Plane Coordinate System, West Zone, NAD 1983
Amount of Water (ac-ft per annum): 0.179

WELL

Map Label: 1C-2-W004
OSE File No: None
Priority_Date: 1/1/1981
Purpose of Use: NON 72-12-1 LIVESTOCK WATERING
Well Location: As shown on Hydrographic Survey Map 1C-2
and attached Map Sheet 12 of 88
S. 26 T. 11N R. 19W 1/4, 1/16, 1/64: SE SE NE
X (ft): 2,433,066 Y (ft): 1,511,862
New Mexico State Plane Coordinate System, West Zone, NAD 1983
Amount of Water (ac-ft per annum): 0.336

WELL

Map Label: 1C-3-W001
OSE File No: None
Priority_Date: 1/1/1960
Purpose of Use: NON 72-12-1 LIVESTOCK WATERING

Well Location: As shown on Hydrographic Survey Map 1C-3
and attached Map Sheet 14 of 88

S. 35 T. 11N R. 19W 1/4, 1/16, 1/64: NW SW SE

X (ft): 2,428,747 Y (ft): 1,508,634

New Mexico State Plane Coordinate System, West Zone, NAD 1983

Amount of Water (ac-ft per annum): 0.336

WELL

Map Label: 1C-3-W002

OSE File No: None

Priority_Date: 1/1/1981

Purpose of Use: NON 72-12-1 LIVESTOCK WATERING

Well Location: As shown on Hydrographic Survey Map 1C-3
and attached Map Sheet 5 of 88

S. 2 T. 10N R. 19W 1/4, 1/16, 1/64: SW NE SW

X (ft): 2,429,849 Y (ft): 1,501,663

New Mexico State Plane Coordinate System, West Zone, NAD 1983

Amount of Water (ac-ft per annum): 0.246

WELL

Map Label: 3B-5-W019

OSE File No: None

Priority_Date: 1/1/1972

Purpose of Use: NON 72-12-1 LIVESTOCK WATERING

Well Location: As shown on Hydrographic Survey Map 3B-5
and attached Map Sheet 4 of 88

S. 36 T. 11N R. 16W 1/4, 1/16, 1/64: SW SW SW

X (ft): 2,527,756 Y (ft): 1,504,682

New Mexico State Plane Coordinate System, West Zone, NAD 1983

Amount of Water (ac-ft per annum): 0.179

WELL

Map Label: 3B-6-W001
OSE File No: G 01552
Priority_Date: 12/31/1970
Purpose of Use: NON 72-12-1 LIVESTOCK WATERING
Well Location: As shown on Hydrographic Survey Map 3B-6
and attached Map Sheet 3 of 88
S. 36 T. 10N R. 16W 1/4, 1/16, 1/64: SE NW NE
X (ft): 2,531,017 Y (ft): 1,475,365
New Mexico State Plane Coordinate System, West Zone, NAD 1983
Amount of Water (ac-ft per annum): 0.336

WELL

Map Label: 3C-6-W007
OSE File No: G 00654
Priority_Date: 1/1/1950
Purpose of Use: NON 72-12-1 LIVESTOCK WATERING
Well Location: As shown on Hydrographic Survey Map 3C-6
and attached Map Sheet 2 of 88
S. 36 T. 10N R. 15W 1/4, 1/16, 1/64: SW SW NE
X (ft): 2,560,071 Y (ft): 1,473,357
New Mexico State Plane Coordinate System, West Zone, NAD 1983
Amount of Water (ac-ft per annum): 0.336

POND

Map Label: 4A-4-SP41
Purpose of Use: LIVESTOCK
Priority Date: 1/1/1963
Source of Water: Surface Runoff
Point of Diversion: Not Applicable

Amount of Water:

Depth (ft): 6.0
Surface Area (sq.ft): 14,723
Storage Impoundment Volume (ac-ft): 1.217

Pond Location: As shown on Hydrographic Survey Map 4A-4
and attached Map Sheet 27 of 88

S. 16 T. 10N R. 14W 1/4, 1/16, 1/64: NW NE SW

X(ft): 2,576,661 **Y(ft):** 1,492,604

New Mexico State Plane Coordinate System, West Zone, NAD 1983

Dam height (if greater than 9 ft):

POND

Map Label: 4A-4-SP98
Purpose of Use: LIVESTOCK
Priority Date: 1/1/1970
Source of Water: Surface Runoff
Point of Diversion: Not Applicable

Amount of Water:

Depth (ft): 3.0
Surface Area (sq.ft): 726

Storage Impoundment Volume (ac-ft): 0.030

Pond Location: As shown on Hydrographic Survey Map 4A-4
and attached Map Sheet 27 of 88

S. 16 T. 10N R. 14W 1/4, 1/16, 1/64: NW NW SW

X(ft): 2,575,162 Y(ft): 1,492,724

New Mexico State Plane Coordinate System, West Zone, NAD 1983

Dam height (if greater than 9 ft):

POND

Map Label: 4A-4-SP99

Purpose of Use: LIVESTOCK

Priority Date: 10/12/1994

Source of Water: Surface Runoff

Point of Diversion: Not Applicable

Amount of Water:

Depth (ft): 3.0

Surface Area (sq.ft): 1,283

Storage Impoundment Volume (ac-ft): 0.053

Pond Location: As shown on Hydrographic Survey Map 4A-4
and attached Map Sheet 27 of 88

S. 16 T. 10N R. 14W 1/4, 1/16, 1/64: NW NE NE

X(ft): 2,577,040 Y(ft): 1,493,224

New Mexico State Plane Coordinate System, West Zone, NAD 1983

Dam height (if greater than 9 ft):

POND

Map Label: 4B-3-SP26

Purpose of Use: LIVESTOCK

Priority Date: 10/6/1997

Source of Water: Well

Point of Diversion: Fills from well 4B-3-W33 (Location X(ft): 2,590,891; Y(ft): 1,472,574);

Amount of Water:

Depth (ft): 4.5

Surface Area (sq.ft): 2,671

Storage Impoundment Volume (ac-ft): 0.166

Pond Location: As shown on Hydrographic Survey Map 4B-3
and attached Map Sheet 28 of 88

S. 36 T. 10N R. 14W 1/4, 1/16, 1/64: SW SW SW

X(ft): 2,590,863 Y(ft): 1,472,625

New Mexico State Plane Coordinate System, West Zone, NAD 1983

Dam height (if greater than 9 ft):

POND

Map Label: 8A-1-SP05

Purpose of Use: LIVESTOCK

Priority Date: 1/1/1960

Source of Water: Surface Runoff

Point of Diversion: Not Applicable

Amount of Water:

Depth (ft): 6.0

Surface Area (sq.ft): 7,282

Storage Impoundment Volume (ac-ft): 0.602

Pond Location: As shown on Hydrographic Survey Map 8A-1

and attached Map Sheet 23 of 88

S. 2 T. 09N R. 14W 1/4, 1/16, 1/64: SW SE NW

X(ft): 2,586,776 Y(ft): 1,468,446

New Mexico State Plane Coordinate System, West Zone, NAD 1983

Dam height (if greater than 9 ft):

POND

Map Label: 8A-1-SP07
Purpose of Use: LIVESTOCK
Priority Date: 1/1/1960
Source of Water: Surface Runoff
Point of Diversion: Not Applicable

Amount of Water:

Depth (ft): 2.0
Surface Area (sq.ft): 12,612
Storage Impoundment Volume (ac-ft): 0.347

Pond Location: As shown on Hydrographic Survey Map 8A-1
and attached Map Sheet 23 of 88

S. 2 T. 09N R. 14W 1/4, 1/16, 1/64: NE NE NW

X(ft): 2,589,325 Y(ft): 1,471,848

New Mexico State Plane Coordinate System, West Zone, NAD 1983

Dam height (if greater than 9 ft):

POND

Map Label: 8A-1-SP12
Purpose of Use: LIVESTOCK
Priority Date: 1/1/1963

Source of Water: Surface Runoff

Point of Diversion: Not Applicable

Amount of Water:

Depth (ft): 3.0

Surface Area (sq.ft): 18,680

Storage Impoundment Volume (ac-ft): 0.772

Pond Location: As shown on Hydrographic Survey Map 8A-1
and attached Map Sheet 24 of 88

S. 16 T. 09N R. 14W 1/4, 1/16, 1/64: SE SW SW

X(ft): 2,577,702 Y(ft): 1,457,058

New Mexico State Plane Coordinate System, West Zone, NAD 1983

Dam height (if greater than 9 ft):

POND

Map Label: 8A-1-SP14

Purpose of Use: LIVESTOCK

Priority Date: 1/1/1963

Source of Water: Surface Runoff

Point of Diversion: Not Applicable

Amount of Water:

Depth (ft): 5.0

Surface Area (sq.ft): 23,457

Storage Impoundment Volume (ac-ft): 1.615

Pond Location: As shown on Hydrographic Survey Map 8A-1
and attached Map Sheet 24 of 88

S. 16 T. 09N R. 14W 1/4, 1/16, 1/64: SW NE NW

X(ft): 2,576,706 **Y(ft):** 1,459,058

New Mexico State Plane Coordinate System, West Zone, NAD 1983

Dam height (if greater than 9 ft):

POND

Map Label: 8A-1-SP15

Purpose of Use: LIVESTOCK

Priority Date: 1/1/1963

Source of Water: Surface Runoff

Point of Diversion: Not Applicable

Amount of Water:

Depth (ft): 3.0

Surface Area (sq.ft): 41,044

Storage Impoundment Volume (ac-ft): 1.696

Pond Location: As shown on Hydrographic Survey Map 8A-1
and attached Map Sheet 24 of 88

S. 16 T. 09N R. 14W 1/4, 1/16, 1/64: SW NE NW

X(ft): 2,576,249 **Y(ft):** 1,459,377

New Mexico State Plane Coordinate System, West Zone, NAD 1983

Dam height (if greater than 9 ft):

POND

Map Label: 8A-1-SP19

Purpose of Use: LIVESTOCK

Priority Date: 1/1/1963

Source of Water: Surface Runoff

Point of Diversion: Not Applicable

Amount of Water:

Depth (ft): 2.0

Surface Area (sq.ft): 2,323

Storage Impoundment Volume (ac-ft): 0.064

Pond Location: As shown on Hydrographic Survey Map 8A-1
and attached Map Sheet 23 of 88

S. 2 T. 09N R. 14W 1/4, 1/16, 1/64: NW SE NE

X(ft): 2,587,585 Y(ft): 1,471,039

New Mexico State Plane Coordinate System, West Zone, NAD 1983

Dam height (if greater than 9 ft):

POND

Map Label: 8A-1-SP29

Purpose of Use: LIVESTOCK

Priority Date: 10/6/1997

Source of Water: Surface Runoff

Point of Diversion: Not Applicable

Amount of Water:

Depth (ft): 2.5

Surface Area (sq.ft): 2,278

Storage Impoundment Volume (ac-ft): 0.078

Pond Location: As shown on Hydrographic Survey Map 8A-1
and attached Map Sheet 23 of 88

S. 2 T. 09N R. 14W 1/4, 1/16, 1/64: SE NW NW

X(ft): 2,588,088 Y(ft): 1,469,245

New Mexico State Plane Coordinate System, West Zone, NAD 1983

Dam height (if greater than 9 ft):

POND

Map Label: 8A-3-SP17
Purpose of Use: LIVESTOCK
Priority Date: 1/1/1967
Source of Water: Surface Runoff
Point of Diversion: Not Applicable

Amount of Water:

Depth (ft): 4.0
Surface Area (sq.ft): 6,615
Storage Impoundment Volume (ac-ft): 0.364

Pond Location: As shown on Hydrographic Survey Map 8A-3
and attached Map Sheet 21 of 88

S. 32 T. 08N R. 14W 1/4, 1/16, 1/64: SW NE SW
X(ft): 2,571,426 **Y(ft):** 1,411,013

New Mexico State Plane Coordinate System, West Zone, NAD 1983

Dam height (if greater than 9 ft):

POND

Map Label: 8A-3-SP18
Purpose of Use: LIVESTOCK
Priority Date: 1/1/1967
Source of Water: Surface Runoff
Point of Diversion: Not Applicable

Amount of Water:

Depth (ft): 2.0
Surface Area (sq.ft): 138,699

Storage Impoundment Volume (ac-ft): 3.821

Pond Location: As shown on Hydrographic Survey Map 8A-3
and attached Map Sheet 21 of 88

S. 32 T. 08N R. 14W 1/4, 1/16, 1/64: NW NW SE

X(ft): 2,570,904 Y(ft): 1,413,369

New Mexico State Plane Coordinate System, West Zone, NAD 1983

Dam height (if greater than 9 ft):

POND

Map Label: 8A-3-SP19

Purpose of Use: LIVESTOCK

Priority Date: 1/1/1967

Source of Water: Surface Runoff

Point of Diversion: Not Applicable

Amount of Water:

Depth (ft): 3.0

Surface Area (sq.ft): 16,496

Storage Impoundment Volume (ac-ft): 0.682

Pond Location: As shown on Hydrographic Survey Map 8A-3
and attached Map Sheet 21 of 88

S. 32 T. 08N R. 14W 1/4, 1/16, 1/64: NW NW SW

X(ft): 2,569,599 Y(ft): 1,413,651

New Mexico State Plane Coordinate System, West Zone, NAD 1983

Dam height (if greater than 9 ft):

POND

Map Label: 8A-3-SP20

Purpose of Use: LIVESTOCK
Priority Date: 1/1/1967
Source of Water: Surface Runoff
Point of Diversion: Not Applicable

Amount of Water:

Depth (ft): 2.0
Surface Area (sq.ft): 8,461
Storage Impoundment Volume (ac-ft): 0.233

Pond Location: As shown on Hydrographic Survey Map 8A-3
and attached Map Sheet 21 of 88

S. 32 T. 08N R. 14W 1/4, 1/16, 1/64: NW NW NW
X(ft): 2,569,878 **Y(ft):** 1,414,114

New Mexico State Plane Coordinate System, West Zone, NAD 1983

Dam height (if greater than 9 ft):

POND

Map Label: 8A-3-SP28
Purpose of Use: LIVESTOCK
Priority Date: 1/1/1967
Source of Water: Surface Runoff
Point of Diversion: Not Applicable

Amount of Water:

Depth (ft): 2.5
Surface Area (sq.ft): 18,493
Storage Impoundment Volume (ac-ft): 0.637

Pond Location: As shown on Hydrographic Survey Map 8A-3

and attached Map Sheet 20 of 88

S. 16 T. 08N R. 14W 1/4, 1/16, 1/64: NE SW SE

X(ft): 2,578,566 Y(ft): 1,427,656

New Mexico State Plane Coordinate System, West Zone, NAD 1983

Dam height (if greater than 9 ft):

POND

Map Label: 8A-3-SP42
Purpose of Use: LIVESTOCK
Priority Date: 10/6/1997
Source of Water: Surface Runoff
Point of Diversion: Not Applicable

Amount of Water:

Depth (ft): 3.5
Surface Area (sq.ft): 14,237
Storage Impoundment Volume (ac-ft): 0.686

Pond Location: As shown on Hydrographic Survey Map 8A-3
and attached Map Sheet 20 of 88

S. 16 T. 08N R. 14W 1/4, 1/16, 1/64: SW NW NW

X(ft): 2,575,443 Y(ft): 1,426,927

New Mexico State Plane Coordinate System, West Zone, NAD 1983

Dam height (if greater than 9 ft):

POND

Map Label: 8A-3-SP60
Purpose of Use: LIVESTOCK
Priority Date: 10/6/1997

Source of Water: Surface Runoff

Point of Diversion: Not Applicable

Amount of Water:

Depth (ft): 1.5

Surface Area (sq.ft): 8,271

Storage Impoundment Volume (ac-ft): 0.171

Pond Location: As shown on Hydrographic Survey Map 8A-3
and attached Map Sheet 21 of 88

S. 32 T. 08N R. 14W 1/4, 1/16, 1/64: SW NW SE

X(ft): 2,570,624 Y(ft): 1,410,955

New Mexico State Plane Coordinate System, West Zone, NAD 1983

Dam height (if greater than 9 ft):

POND

Map Label: 8B-1-SP41

Purpose of Use: LIVESTOCK

Priority Date: 1/1/1981

Source of Water: Surface Runoff

Point of Diversion: Not Applicable

Amount of Water:

Depth (ft): 2.0

Surface Area (sq.ft): 15,975

Storage Impoundment Volume (ac-ft): 0.440

Pond Location: As shown on Hydrographic Survey Map 8B-1
and attached Map Sheet 18 of 88

S. 2 T. 09N R. 13W 1/4, 1/16, 1/64: SW SE SW

X(ft): 2,618,256 **Y(ft):** 1,467,598

New Mexico State Plane Coordinate System, West Zone, NAD 1983

Dam height (if greater than 9 ft):

POND

Map Label: 8B-2-SP04

Purpose of Use: LIVESTOCK

Priority Date: 1/1/1940

Source of Water: Surface Runoff

Point of Diversion: Not Applicable

Amount of Water:

Depth (ft): 2.0

Surface Area (sq.ft): 6,111

Storage Impoundment Volume (ac-ft): 0.168

Pond Location: As shown on Hydrographic Survey Map 8B-2
and attached Map Sheet 26 of 88

S. 36 T. 09N R. 14W 1/4, 1/16, 1/64: NW NE SE

X(ft): 2,593,095 **Y(ft):** 1,445,039

New Mexico State Plane Coordinate System, West Zone, NAD 1983

Dam height (if greater than 9 ft):

POND

Map Label: 8B-2-SP05

Purpose of Use: LIVESTOCK

Priority Date: 1/1/1940

Source of Water: Surface Runoff

Point of Diversion: Not Applicable

Amount of Water:

Depth (ft): 4.0

Surface Area (sq.ft): 6,118

Storage Impoundment Volume (ac-ft): 0.337

Pond Location: As shown on Hydrographic Survey Map 8B-2
and attached Map Sheet 26 of 88

S. 36 T. 09N R. 14W 1/4, 1/16, 1/64: NW SE SW

X(ft): 2,592,420 Y(ft): 1,443,533

New Mexico State Plane Coordinate System, West Zone, NAD 1983

Dam height (if greater than 9 ft):

POND

Map Label: 8B-2-SP06

Purpose of Use: LIVESTOCK

Priority Date: 1/1/1940

Source of Water: Surface Runoff

Point of Diversion: Not Applicable

Amount of Water:

Depth (ft): 3.0

Surface Area (sq.ft): 4,744

Storage Impoundment Volume (ac-ft): 0.196

Pond Location: As shown on Hydrographic Survey Map 8B-2
and attached Map Sheet 26 of 88

S. 36 T. 09N R. 14W 1/4, 1/16, 1/64: SE SE NE

X(ft): 2,595,654 Y(ft): 1,441,501

New Mexico State Plane Coordinate System, West Zone, NAD 1983

Dam height (if greater than 9 ft):

POND

Map Label: 8B-3-SP17
Purpose of Use: LIVESTOCK
Priority Date: 10/6/1997
Source of Water: Surface Runoff
Point of Diversion: Not Applicable

Amount of Water:

Depth (ft): 2.0
Surface Area (sq.ft): 1,826
Storage Impoundment Volume (ac-ft): 0.050

Pond Location: As shown on Hydrographic Survey Map 8B-3
and attached Map Sheet 22 of 88

S. 36 T. 08N R. 14W 1/4, 1/16, 1/64: NW SE SE
X(ft): 2,593,353 **Y(ft):** 1,411,889

New Mexico State Plane Coordinate System, West Zone, NAD 1983

Dam height (if greater than 9 ft):

WELL

Map Label: 4A-4-W13
OSE File No: None
Priority_Date: 1/1/1920
Purpose of Use: NON 72-12-1 LIVESTOCK WATERING
Well Location: As shown on Hydrographic Survey Map 4A-4
and attached Map Sheet 27 of 88

S. 16 T. 10N R. 14W 1/4, 1/16, 1/64: NW NW SE
X (ft): 2,575,650 **Y (ft):** 1,492,840

New Mexico State Plane Coordinate System, West Zone, NAD 1983

Amount of Water (ac-ft per annum): Historical beneficial use not to exceed 0.7 ac-ft per annum

WELL

Map Label: 4B-3-W33
OSE File No: G 00630
Priority_Date: 7/1/1960
Purpose of Use: NON 72-12-1 LIVESTOCK WATERING
Well Location: As shown on Hydrographic Survey Map 4B-3 and attached Map Sheet 28 of 88

S. 36 T. 10N R. 14W 1/4, 1/16, 1/64: SW SW SW
X (ft): 2,590,891 Y (ft): 1,472,574

New Mexico State Plane Coordinate System, West Zone, NAD 1983

Amount of Water (ac-ft per annum): 0.336 ac-ft per annum

WELL

Map Label: 8A-1-W17
OSE File No: G 01544
Priority_Date: 12/31/1950
Purpose of Use: NON 72-12-1 LIVESTOCK WATERING
Well Location: As shown on Hydrographic Survey Map 8A-1 and attached Map Sheet 24 of 88

S. 16 T. 09N R. 14W 1/4, 1/16, 1/64: NW SE NE
X (ft): 2,577,407 Y (ft): 1,460,135

New Mexico State Plane Coordinate System, West Zone, NAD 1983

Amount of Water (ac-ft per annum): 0.336 ac-ft per annum

POND

Map Label: 7A-2-SP01
Purpose of Use: LIVESTOCK
Priority Date: 10/6/1997
Source of Water: Surface Runoff
Point of Diversion: Not Applicable

Amount of Water:

Depth (ft): 3.0
Surface Area (sq.ft): 39,719
Storage Impoundment Volume (ac-ft): 1.641

Pond Location: As shown on Hydrographic Survey Map 7A-2
and attached Map Sheet 47 of 88

S. 16 T. 09N R. 16W 1/4, 1/16, 1/64: NE NE NW

X(ft): 2,515,201 Y(ft): 1,462,629

New Mexico State Plane Coordinate System, West Zone, NAD 1983

Dam height (if greater than 9 ft):

POND

Map Label: 7A-2-SP02
Purpose of Use: LIVESTOCK
Priority Date: 10/6/1997
Source of Water: Surface Runoff
Point of Diversion: Not Applicable

Amount of Water:

Depth (ft): 2.0
Surface Area (sq.ft): 8,647
Storage Impoundment Volume (ac-ft): 0.238

Pond Location: As shown on Hydrographic Survey Map 7A-2
and attached Map Sheet 47 of 88

S. 16 T. 09N R. 16W 1/4, 1/16, 1/64: SE SE NE

X(ft): 2,515,940 Y(ft): 1,458,715

New Mexico State Plane Coordinate System, West Zone, NAD 1983

Dam height (if greater than 9 ft):

POND

Map Label: 7A-2-SP03

Purpose of Use: LIVESTOCK

Priority Date: 10/6/1997

Source of Water: Surface Runoff

Point of Diversion: Not Applicable

Amount of Water:

Depth (ft): 2.0

Surface Area (sq.ft): 4,012

Storage Impoundment Volume (ac-ft): 0.111

Pond Location: As shown on Hydrographic Survey Map 7A-2
and attached Map Sheet 47 of 88

S. 16 T. 09N R. 16W 1/4, 1/16, 1/64: SE SE NE

X(ft): 2,516,202 Y(ft): 1,458,617

New Mexico State Plane Coordinate System, West Zone, NAD 1983

Dam height (if greater than 9 ft):

POND

Map Label: 7A-2-SP04

Purpose of Use: LIVESTOCK

Priority Date: 10/6/1997

Source of Water: Surface Runoff

Point of Diversion: Not Applicable

Amount of Water:

Depth (ft): 3.0

Surface Area (sq.ft): 7,762

Storage Impoundment Volume (ac-ft): 0.321

Pond Location: As shown on Hydrographic Survey Map 7A-2
and attached Map Sheet 47 of 88

S. 16 T. 09N R. 16W 1/4, 1/16, 1/64: SE SE NE

X(ft): 2,516,051 Y(ft): 1,458,465

New Mexico State Plane Coordinate System, West Zone, NAD 1983

Dam height (if greater than 9 ft):

POND

Map Label: 7A-3-SP06

Purpose of Use: LIVESTOCK

Priority Date: 1/1/1972

Source of Water: Surface Runoff

Point of Diversion: Not Applicable

Amount of Water:

Depth (ft): 2.0

Surface Area (sq.ft): 22,747

Storage Impoundment Volume (ac-ft): 0.627

Pond Location: As shown on Hydrographic Survey Map 7A-3
and attached Map Sheet 45 of 88

S. 16 T. 08N R. 16W 1/4, 1/16, 1/64: SW SE NE

X(ft): 2,513,720 Y(ft): 1,426,036

New Mexico State Plane Coordinate System, West Zone, NAD 1983

Dam height (if greater than 9 ft):

POND

Map Label: 7A-5-SP05
Purpose of Use: LIVESTOCK
Priority Date: 1/1/1972
Source of Water: Surface Runoff
Point of Diversion: Not Applicable

Amount of Water:

Depth (ft): 4.0
Surface Area (sq.ft): 96,544
Storage Impoundment Volume (ac-ft): 5.319

Pond Location: As shown on Hydrographic Survey Map 7A-5
and attached Map Sheet 42 of 88

S. 16 T. 07N R. 16W 1/4, 1/16, 1/64: SW SE SE
X(ft): 2,514,164 **Y(ft):** 1,393,739

New Mexico State Plane Coordinate System, West Zone, NAD 1983

Dam height (if greater than 9 ft):

POND

Map Label: 7A-5-SP19
Purpose of Use: LIVESTOCK
Priority Date: 1/1/1972
Source of Water: Surface Runoff
Point of Diversion: Not Applicable

Amount of Water:

Depth (ft): 4.0
Surface Area (sq.ft): 61,810
Storage Impoundment Volume (ac-ft): 3.405

Pond Location: As shown on Hydrographic Survey Map 7A-5
and attached Map Sheet 43 of 88

S. 32 T. 07N R. 16W 1/4, 1/16, 1/64: NE NE NW
X(ft): 2,510,571 Y(ft): 1,382,927

New Mexico State Plane Coordinate System, West Zone, NAD 1983

Dam height (if greater than 9 ft):

POND

Map Label: 7A-5-SP20
Purpose of Use: LIVESTOCK
Priority Date: 10/6/1997
Source of Water: Surface Runoff
Point of Diversion: Not Applicable

Amount of Water:

Depth (ft): 5.0
Surface Area (sq.ft): 45,033
Storage Impoundment Volume (ac-ft): 3.101

Pond Location: As shown on Hydrographic Survey Map 7A-5
and attached Map Sheet 43 of 88

S. 32 T. 07N R. 16W 1/4, 1/16, 1/64: NE NW SE
X(ft): 2,510,246 Y(ft): 1,382,100

New Mexico State Plane Coordinate System, West Zone, NAD 1983

Dam height (if greater than 9 ft):

POND

Map Label: 7A-7-SP27
Purpose of Use: LIVESTOCK
Priority Date: 1/1/1972
Source of Water: Well

Point of Diversion: Fills from well 7A-7-W01 (Location X(ft): 2,511,153; Y(ft): 1,350,570);

Amount of Water:

Depth (ft): 5.0

Surface Area (sq.ft): 5,988

Storage Impoundment Volume (ac-ft): 0.412

Pond Location: As shown on Hydrographic Survey Map 7A-7
and attached Map Sheet 40 of 88

S. 32 T. 06N R. 16W 1/4, 1/16, 1/64: NE NE NE

X(ft): 2,511,086 Y(ft): 1,350,561

New Mexico State Plane Coordinate System, West Zone, NAD 1983

Dam height (if greater than 9 ft):

POND

Map Label: 7A-7-SP28

Purpose of Use: LIVESTOCK

Priority Date: 1/1/1972

Source of Water: Well

Point of Diversion: Fills from well 7A-7-W01 (Location X(ft): 2,511,153; Y(ft): 1,350,570);

Amount of Water:

Depth (ft): 4.0

Surface Area (sq.ft): 9,337

Storage Impoundment Volume (ac-ft): 0.514

Pond Location: As shown on Hydrographic Survey Map 7A-7
and attached Map Sheet 40 of 88

S. 32 T. 06N R. 16W 1/4, 1/16, 1/64: NE NE SE

X(ft): 2,511,108 Y(ft): 1,350,454

New Mexico State Plane Coordinate System, West Zone, NAD 1983

Dam height (if greater than 9 ft):

POND

Map Label: 7A-7-SP53
Purpose of Use: LIVESTOCK
Priority Date: 1/1/1972
Source of Water: Surface Runoff
Point of Diversion: Not Applicable

Amount of Water:

Depth (ft): 4.0
Surface Area (sq.ft): 5,210
Storage Impoundment Volume (ac-ft): 0.287

Pond Location: As shown on Hydrographic Survey Map 7A-7
and attached Map Sheet 19 of 88

S. 4 T. 05N R. 16W 1/4, 1/16, 1/64: NW NE SE
X(ft): 2,513,676 **Y(ft):** 1,344,800
New Mexico State Plane Coordinate System, West Zone, NAD 1983

Dam height (if greater than 9 ft):

POND

Map Label: 7A-7-SP57
Purpose of Use: LIVESTOCK
Priority Date: 1/1/1972
Source of Water: Surface Runoff
Point of Diversion: Not Applicable

Amount of Water:

Depth (ft): 6.0
Surface Area (sq.ft): 5,561
Storage Impoundment Volume (ac-ft): 0.460

Pond Location: As shown on Hydrographic Survey Map 7A-7
and attached Map Sheet 19 of 88

S. 4 T. 05N R. 16W 1/4, 1/16, 1/64: SE SE NW

X(ft): 2,515,906 Y(ft): 1,341,352

New Mexico State Plane Coordinate System, West Zone, NAD 1983

Dam height (if greater than 9 ft):

POND

Map Label: 7B-1-SP01

Purpose of Use: LIVESTOCK

Priority Date: 1/1/1963

Source of Water: Surface Runoff

Point of Diversion: Not Applicable

Amount of Water:

Depth (ft): 5.0

Surface Area (sq.ft): 30,464

Storage Impoundment Volume (ac-ft): 2.098

Pond Location: As shown on Hydrographic Survey Map 7B-1
and attached Map Sheet 25 of 88

S. 2 T. 09N R. 16W 1/4, 1/16, 1/64: NE NE SE

X(ft): 2,526,674 Y(ft): 1,472,211

New Mexico State Plane Coordinate System, West Zone, NAD 1983

Dam height (if greater than 9 ft):

POND

Map Label: 7B-2-SP30

Purpose of Use: LIVESTOCK

Priority Date: 10/6/1997

Source of Water: Surface Runoff

Point of Diversion: Not Applicable

Amount of Water:

Depth (ft): 5.0

Surface Area (sq.ft): 19,953

Storage Impoundment Volume (ac-ft): 1.374

Pond Location: As shown on Hydrographic Survey Map 7B-2
and attached Map Sheet 37 of 88

S. 16 T. 09N R. 15W 1/4, 1/16, 1/64: SE SE NW

X(ft): 2,547,359 Y(ft): 1,458,027

New Mexico State Plane Coordinate System, West Zone, NAD 1983

Dam height (if greater than 9 ft):

POND

Map Label: 7B-2-SP70

Purpose of Use: LIVESTOCK

Priority Date: 1/1/1967

Source of Water: Surface Runoff

Point of Diversion: Not Applicable

Amount of Water:

Depth (ft): 7.0

Surface Area (sq.ft): 12,517

Storage Impoundment Volume (ac-ft): 1.207

Pond Location: As shown on Hydrographic Survey Map 7B-2
and attached Map Sheet 48 of 88

S. 36 T. 09N R. 16W 1/4, 1/16, 1/64: NW SW SW

X(ft): 2,527,579 Y(ft): 1,443,820

New Mexico State Plane Coordinate System, West Zone, NAD 1983

Dam height (if greater than 9 ft):

POND

Map Label: 7B-2-SP72
Purpose of Use: LIVESTOCK
Priority Date: 1/1/1967
Source of Water: Surface Runoff
Point of Diversion: Not Applicable

Amount of Water:

Depth (ft): 3.0
Surface Area (sq.ft): 25,029
Storage Impoundment Volume (ac-ft): 1.034

Pond Location: As shown on Hydrographic Survey Map 7B-2
and attached Map Sheet 38 of 88

S. 32 T. 09N R. 15W 1/4, 1/16, 1/64: NW NE SW
X(ft): 2,539,296 **Y(ft):** 1,445,093
New Mexico State Plane Coordinate System, West Zone, NAD 1983

Dam height (if greater than 9 ft):

POND

Map Label: 7B-3-SP01
Purpose of Use: LIVESTOCK
Priority Date: 10/6/1997
Source of Water: Surface Runoff
Point of Diversion: Not Applicable

Amount of Water:

Depth (ft): 2.0
Surface Area (sq.ft): 39,800
Storage Impoundment Volume (ac-ft): 1.096

Pond Location: As shown on Hydrographic Survey Map 7B-3
and attached Map Sheet 44 of 88

S. 2 T. 08N R. 16W 1/4, 1/16, 1/64: SW NW NE
X(ft): 2,523,540 Y(ft): 1,437,891

New Mexico State Plane Coordinate System, West Zone, NAD 1983

Dam height (if greater than 9 ft):

POND

Map Label: 7B-3-SP02
Purpose of Use: LIVESTOCK
Priority Date: 1/1/1967
Source of Water: Surface Runoff
Point of Diversion: Not Applicable

Amount of Water:

Depth (ft): 6.0
Surface Area (sq.ft): 46,831
Storage Impoundment Volume (ac-ft): 3.870

Pond Location: As shown on Hydrographic Survey Map 7B-3
and attached Map Sheet 44 of 88

S. 2 T. 08N R. 16W 1/4, 1/16, 1/64: NW NE NE
X(ft): 2,524,963 Y(ft): 1,440,466

New Mexico State Plane Coordinate System, West Zone, NAD 1983

Dam height (if greater than 9 ft):

POND

Map Label: 7B-3-SP03
Purpose of Use: LIVESTOCK
Priority Date: 10/6/1997
Source of Water: Surface Runoff

Point of Diversion: Not Applicable

Amount of Water:

Depth (ft): 3.0

Surface Area (sq.ft): 1,158

Storage Impoundment Volume (ac-ft): 0.048

Pond Location: As shown on Hydrographic Survey Map 7B-3
and attached Map Sheet 44 of 88

S. 2 T. 08N R. 16W 1/4, 1/16, 1/64: NE NW NE

X(ft): 2,526,131 Y(ft): 1,441,023

New Mexico State Plane Coordinate System, West Zone, NAD 1983

Dam height (if greater than 9 ft):

POND

Map Label: 7B-3-SP04

Purpose of Use: LIVESTOCK

Priority Date: 10/6/1997

Source of Water: Surface Runoff

Point of Diversion: Not Applicable

Amount of Water:

Depth (ft): 3.0

Surface Area (sq.ft): 4,094

Storage Impoundment Volume (ac-ft): 0.169

Pond Location: As shown on Hydrographic Survey Map 7B-3
and attached Map Sheet 44 of 88

S. 2 T. 08N R. 16W 1/4, 1/16, 1/64: NE NE NE

X(ft): 2,527,295 Y(ft): 1,441,046

New Mexico State Plane Coordinate System, West Zone, NAD 1983

Dam height (if greater than 9 ft):

POND

Map Label: 7B-3-SP52
Purpose of Use: LIVESTOCK
Priority Date: 1/1/1967
Source of Water: Surface Runoff
Point of Diversion: Not Applicable

Amount of Water:

Depth (ft): 7.0
Surface Area (sq.ft): 54,444
Storage Impoundment Volume (ac-ft): 5.249

Pond Location: As shown on Hydrographic Survey Map 7B-3
and attached Map Sheet 34 of 88

S. 16 T. 08N R. 15W 1/4, 1/16, 1/64: NE NE SW
X(ft): 2,547,642 **Y(ft):** 1,429,265

New Mexico State Plane Coordinate System, West Zone, NAD 1983

Dam height (if greater than 9 ft): 10

POND

Map Label: 7B-3-SP53
Purpose of Use: LIVESTOCK
Priority Date: 1/1/1978
Source of Water: Surface Runoff
Point of Diversion: Not Applicable

Amount of Water:

Depth (ft): 6.0
Surface Area (sq.ft): 20,156
Storage Impoundment Volume (ac-ft): 1.666

Pond Location: As shown on Hydrographic Survey Map 7B-3
and attached Map Sheet 34 of 88

S. 16 T. 08N R. 15W 1/4, 1/16, 1/64: NE SW NE

X(ft): 2,546,608 Y(ft): 1,428,608

New Mexico State Plane Coordinate System, West Zone, NAD 1983

Dam height (if greater than 9 ft):

POND

Map Label: 7B-3-SP54

Purpose of Use: LIVESTOCK

Priority Date: 1/1/1978

Source of Water: Surface Runoff

Point of Diversion: Not Applicable

Amount of Water:

Depth (ft): 3.0

Surface Area (sq.ft): 17,096

Storage Impoundment Volume (ac-ft): 0.706

Pond Location: As shown on Hydrographic Survey Map 7B-3
and attached Map Sheet 34 of 88

S. 16 T. 08N R. 15W 1/4, 1/16, 1/64: SW SW SW

X(ft): 2,543,444 Y(ft): 1,425,157

New Mexico State Plane Coordinate System, West Zone, NAD 1983

Dam height (if greater than 9 ft):

POND

Map Label: 7B-4-SP15

Purpose of Use: LIVESTOCK

Priority Date: 10/6/1997

Source of Water: Surface Runoff

Point of Diversion: Not Applicable

Amount of Water:

Depth (ft): 1.0

Surface Area (sq.ft): 461

Storage Impoundment Volume (ac-ft): 0.006

Pond Location: As shown on Hydrographic Survey Map 7B-4
and attached Map Sheet 46 of 88

S. 36 T. 08N R. 16W 1/4, 1/16, 1/64: NW SW NE

X(ft): 2,528,690 **Y(ft):** 1,413,027

New Mexico State Plane Coordinate System, West Zone, NAD 1983

Dam height (if greater than 9 ft):

POND

Map Label: 7B-4-SP16

Purpose of Use: LIVESTOCK

Priority Date: 10/6/1997

Source of Water: Surface Runoff

Point of Diversion: Not Applicable

Amount of Water:

Depth (ft): 1.0

Surface Area (sq.ft): 2,045

Storage Impoundment Volume (ac-ft): 0.028

Pond Location: As shown on Hydrographic Survey Map 7B-4
and attached Map Sheet 46 of 88

S. 36 T. 08N R. 16W 1/4, 1/16, 1/64: NW SE NW

X(ft): 2,528,959 **Y(ft):** 1,413,158

New Mexico State Plane Coordinate System, West Zone, NAD 1983

Dam height (if greater than 9 ft):

POND

Map Label: 7B-4-SP17
Purpose of Use: LIVESTOCK
Priority Date: 10/6/1997
Source of Water: Surface Runoff
Point of Diversion: Not Applicable

Amount of Water:

Depth (ft): 1.0
Surface Area (sq.ft): 776
Storage Impoundment Volume (ac-ft): 0.011

Pond Location: As shown on Hydrographic Survey Map 7B-4
and attached Map Sheet 46 of 88

S. 36 T. 08N R. 16W 1/4, 1/16, 1/64: NW SE NW
X(ft): 2,529,042 **Y(ft):** 1,413,053
New Mexico State Plane Coordinate System, West Zone, NAD 1983

Dam height (if greater than 9 ft):

POND

Map Label: 7B-4-SP18
Purpose of Use: LIVESTOCK
Priority Date: 1/1/1978
Source of Water: Surface Runoff
Point of Diversion: Not Applicable

Amount of Water:

Depth (ft): 4.0
Surface Area (sq.ft): 14,910
Storage Impoundment Volume (ac-ft): 0.822

Pond Location: As shown on Hydrographic Survey Map 7B-4
and attached Map Sheet 46 of 88

S. 36 T. 08N R. 16W 1/4, 1/16, 1/64: NE NE NE

X(ft): 2,532,445 Y(ft): 1,414,365

New Mexico State Plane Coordinate System, West Zone, NAD 1983

Dam height (if greater than 9 ft):

POND

Map Label: 7B-4-SP19

Purpose of Use: LIVESTOCK

Priority Date: 1/1/1967

Source of Water: Surface Runoff

Point of Diversion: Not Applicable

Amount of Water:

Depth (ft): 3.0

Surface Area (sq.ft): 28,784

Storage Impoundment Volume (ac-ft): 1.189

Pond Location: As shown on Hydrographic Survey Map 7B-4
and attached Map Sheet 46 of 88

S. 36 T. 08N R. 16W 1/4, 1/16, 1/64: SE NE SW

X(ft): 2,531,537 Y(ft): 1,410,702

New Mexico State Plane Coordinate System, West Zone, NAD 1983

Dam height (if greater than 9 ft):

POND

Map Label: 7B-4-SP28

Purpose of Use: LIVESTOCK

Priority Date: 1/1/1967

Source of Water: Surface Runoff

Point of Diversion: Not Applicable

Amount of Water:

Depth (ft): 7.0

Surface Area (sq.ft): 70,824

Storage Impoundment Volume (ac-ft): 6.829

Pond Location: As shown on Hydrographic Survey Map 7B-4
and attached Map Sheet 35 of 88

S. 32 T. 08N R. 15W 1/4, 1/16, 1/64: SW SW NW

X(ft): 2,538,366 Y(ft): 1,410,140

New Mexico State Plane Coordinate System, West Zone, NAD 1983

Dam height (if greater than 9 ft):

POND

Map Label: 7B-5-SP17

Purpose of Use: LIVESTOCK

Priority Date: 10/6/1997

Source of Water: Surface Runoff

Point of Diversion: Not Applicable

Amount of Water:

Depth (ft): 5.0

Surface Area (sq.ft): 21,834

Storage Impoundment Volume (ac-ft): 1.504

Pond Location: As shown on Hydrographic Survey Map 7B-5
and attached Map Sheet 31 of 88

S. 16 T. 07N R. 15W 1/4, 1/16, 1/64: SE SE NE

X(ft): 2,548,457 Y(ft): 1,394,095

New Mexico State Plane Coordinate System, West Zone, NAD 1983

Dam height (if greater than 9 ft):

POND

Map Label: 7B-5-SP70
Purpose of Use: LIVESTOCK
Priority Date: 1/1/1967
Source of Water: Surface Runoff
Point of Diversion: Not Applicable

Amount of Water:

Depth (ft): 5.0
Surface Area (sq.ft): 41,370
Storage Impoundment Volume (ac-ft): 2.849

Pond Location: As shown on Hydrographic Survey Map 7B-5
and attached Map Sheet 33 of 88

S. 32 T. 07N R. 15W 1/4, 1/16, 1/64: SW SE NE
X(ft): 2,540,707 **Y(ft):** 1,378,142
New Mexico State Plane Coordinate System, West Zone, NAD 1983

Dam height (if greater than 9 ft):

POND

Map Label: 7B-7-SP27
Purpose of Use: LIVESTOCK
Priority Date: 1/1/1967
Source of Water: Surface Runoff
Point of Diversion: Not Applicable

Amount of Water:

Depth (ft): 5.0
Surface Area (sq.ft): 99,209
Storage Impoundment Volume (ac-ft): 6.833

Pond Location: As shown on Hydrographic Survey Map 7B-7
and attached Map Sheet 41 of 88

S. 36 T. 06N R. 16W 1/4, 1/16, 1/64: NW SW SW

X(ft): 2,527,667 Y(ft): 1,348,842

New Mexico State Plane Coordinate System, West Zone, NAD 1983

Dam height (if greater than 9 ft):

POND

Map Label: 7B-7-SP30

Purpose of Use: LIVESTOCK

Priority Date: 10/6/1997

Source of Water: Surface Runoff

Point of Diversion: Not Applicable

Amount of Water:

Depth (ft): 3.0

Surface Area (sq.ft): 1,244

Storage Impoundment Volume (ac-ft): 0.051

Pond Location: As shown on Hydrographic Survey Map 7B-7
and attached Map Sheet 29 of 88

S. 32 T. 06N R. 15W 1/4, 1/16, 1/64: SW NW NW

X(ft): 2,538,539 Y(ft): 1,347,796

New Mexico State Plane Coordinate System, West Zone, NAD 1983

Dam height (if greater than 9 ft):

POND

Map Label: 7B-7-SP31

Purpose of Use: LIVESTOCK

Priority Date: 10/6/1997

Source of Water: Surface Runoff

Point of Diversion: Not Applicable

Amount of Water:

Depth (ft): 2.0

Surface Area (sq.ft): 937

Storage Impoundment Volume (ac-ft): 0.026

Pond Location: As shown on Hydrographic Survey Map 7B-7
and attached Map Sheet 29 of 88

S. 32 T. 06N R. 15W 1/4, 1/16, 1/64: SW NW NW

X(ft): 2,538,591 Y(ft): 1,347,835

New Mexico State Plane Coordinate System, West Zone, NAD 1983

Dam height (if greater than 9 ft):

POND

Map Label: 7B-7-SP32

Purpose of Use: LIVESTOCK

Priority Date: 10/6/1997

Source of Water: Surface Runoff

Point of Diversion: Not Applicable

Amount of Water:

Depth (ft): 2.0

Surface Area (sq.ft): 563

Storage Impoundment Volume (ac-ft): 0.016

Pond Location: As shown on Hydrographic Survey Map 7B-7
and attached Map Sheet 29 of 88

S. 32 T. 06N R. 15W 1/4, 1/16, 1/64: SW NW NE

X(ft): 2,538,657 Y(ft): 1,347,822

New Mexico State Plane Coordinate System, West Zone, NAD 1983

Dam height (if greater than 9 ft):

POND

Map Label: 7C-2-SP43
Purpose of Use: LIVESTOCK
Priority Date: 1/1/1967
Source of Water: Surface Runoff
Point of Diversion: Not Applicable

Amount of Water:

Depth (ft): 4.0
Surface Area (sq.ft): 30,793
Storage Impoundment Volume (ac-ft): 1.697

Pond Location: As shown on Hydrographic Survey Map 7C-2
and attached Map Sheet 39 of 88

S. 36 T. 09N R. 15W 1/4, 1/16, 1/64: SE SW SW
X(ft): 2,561,935 **Y(ft):** 1,441,037

New Mexico State Plane Coordinate System, West Zone, NAD 1983

Dam height (if greater than 9 ft):

POND

Map Label: 7C-4-SP43
Purpose of Use: LIVESTOCK
Priority Date: 1/1/1967
Source of Water: Surface Runoff
Point of Diversion: Not Applicable

Amount of Water:

Depth (ft): 3.0
Surface Area (sq.ft): 31,407
Storage Impoundment Volume (ac-ft): 1.298

Pond Location: As shown on Hydrographic Survey Map 7C-4
and attached Map Sheet 36 of 88

S. 36 T. 08N R. 15W 1/4, 1/16, 1/64: SE SE NE
X(ft): 2,564,367 Y(ft): 1,410,315

New Mexico State Plane Coordinate System, West Zone, NAD 1983

Dam height (if greater than 9 ft):

POND

Map Label: 7C-4-SP55
Purpose of Use: LIVESTOCK
Priority Date: 1/1/1967
Source of Water: Surface Runoff
Point of Diversion: Not Applicable

Amount of Water:

Depth (ft): 6.0
Surface Area (sq.ft): 31,045
Storage Impoundment Volume (ac-ft): 2.566

Pond Location: As shown on Hydrographic Survey Map 7C-4
and attached Map Sheet 30 of 88

S. 2 T. 07N R. 15W 1/4, 1/16, 1/64: NW NW NW
X(ft): 2,554,404 Y(ft): 1,408,815

New Mexico State Plane Coordinate System, West Zone, NAD 1983

Dam height (if greater than 9 ft):

POND

Map Label: 7C-5-SP14
Purpose of Use: LIVESTOCK
Priority Date: 1/1/1967
Source of Water: Surface Runoff

Point of Diversion: Not Applicable

Amount of Water:

Depth (ft): 2.0

Surface Area (sq.ft): 19,822

Storage Impoundment Volume (ac-ft): 0.546

Pond Location: As shown on Hydrographic Survey Map 7C-5
and attached Map Sheet 32 of 88

S. 24 T. 07N R. 15W 1/4, 1/16, 1/64: SE NW SW

X(ft): 2,562,377 Y(ft): 1,389,762

New Mexico State Plane Coordinate System, West Zone, NAD 1983

Dam height (if greater than 9 ft):

POND

Map Label: 7C-5-SP15

Purpose of Use: LIVESTOCK

Priority Date: 1/1/1967

Source of Water: Surface Runoff

Point of Diversion: Not Applicable

Amount of Water:

Depth (ft): 2.0

Surface Area (sq.ft): 12,643

Storage Impoundment Volume (ac-ft): 0.348

Pond Location: As shown on Hydrographic Survey Map 7C-5
and attached Map Sheet 32 of 88

S. 24 T. 07N R. 15W 1/4, 1/16, 1/64: SE NW SW

X(ft): 2,562,486 Y(ft): 1,389,631

New Mexico State Plane Coordinate System, West Zone, NAD 1983

Dam height (if greater than 9 ft):

WELL

Map Label: 7A-7-W01

OSE File No: G 02104

Priority_Date: 12/31/1959

Purpose of Use: NON 72-12-1 LIVESTOCK WATERING

Well Location: As shown on Hydrographic Survey Map 7A-7
and attached Map Sheet 40 of 88

S. 32 T. 06N R. 16W 1/4, 1/16, 1/64: NE NE NE

X (ft): 2,511,153 Y (ft): 1,350,570

New Mexico State Plane Coordinate System, West Zone, NAD 1983

Amount of Water (ac-ft per annum): 0.336 ac-ft per annum

POND

Map Label: 10A-1-SP10
Purpose of Use: LIVESTOCK
Priority Date: 1/1/1975
Source of Water: Surface Runoff
Point of Diversion: Not Applicable

Amount of Water:

Depth (ft): 7.0
Surface Area (sq.ft): 61,653
Storage Impoundment Volume (ac-ft): 5.944

Pond Location: As shown on Hydrographic Survey Map 10A-1
and attached Map Sheet 49 of 88

S. 32 T. 08N R. 18W 1/4, 1/16, 1/64: SE NE SE

X(ft): 2,448,429 Y(ft): 1,411,312

New Mexico State Plane Coordinate System, West Zone, NAD 1983

Dam height (if greater than 9 ft):

POND

Map Label: 10A-2-SP07
Purpose of Use: LIVESTOCK
Priority Date: 1/1/1940
Source of Water: Surface Runoff
Point of Diversion: Not Applicable

Amount of Water:

Depth (ft): 7.0
Surface Area (sq.ft): 41,320

Storage Impoundment Volume (ac-ft): 3.984

Pond Location: As shown on Hydrographic Survey Map 10A-2
and attached Map Sheet 52 of 88

S. 16 T. 07N R. 18W 1/4, 1/16, 1/64: SW SW NW

X(ft): 2,449,182 Y(ft): 1,395,078

New Mexico State Plane Coordinate System, West Zone, NAD 1983

Dam height (if greater than 9 ft):

POND

Map Label: 10A-3-SP05

Purpose of Use: LIVESTOCK

Priority Date: 12/31/1954

Source of Water: Surface Runoff

Point of Diversion: Not Applicable

Amount of Water:

Depth (ft): 4.0

Surface Area (sq.ft): 30,143

Storage Impoundment Volume (ac-ft): 1.661

Pond Location: As shown on Hydrographic Survey Map 10A-3
and attached Map Sheet 51 of 88

S. 32 T. 07N R. 18W 1/4, 1/16, 1/64: NW NW NE

X(ft): 2,443,944 Y(ft): 1,383,335

New Mexico State Plane Coordinate System, West Zone, NAD 1983

Dam height (if greater than 9 ft):

POND

Map Label: 10A-3-SP06

Purpose of Use: LIVESTOCK
Priority Date: 12/31/1954
Source of Water: Surface Runoff
Point of Diversion: Not Applicable

Amount of Water:

Depth (ft): 3.0
Surface Area (sq.ft): 79,204
Storage Impoundment Volume (ac-ft): 3.273

Pond Location: As shown on Hydrographic Survey Map 10A-3
and attached Map Sheet 51 of 88

S. 32 T. 07N R. 18W 1/4, 1/16, 1/64: SW NE SE

X(ft): 2,445,652 **Y(ft):** 1,379,866

New Mexico State Plane Coordinate System, West Zone, NAD 1983

Dam height (if greater than 9 ft):

POND

Map Label: 10A-3-SP07
Purpose of Use: LIVESTOCK
Priority Date: 12/31/1954
Source of Water: Surface Runoff
Point of Diversion: Not Applicable

Amount of Water:

Depth (ft): 2.0
Surface Area (sq.ft): 9,707
Storage Impoundment Volume (ac-ft): 0.267

Pond Location: As shown on Hydrographic Survey Map 10A-3

and attached Map Sheet 51 of 88

S. 32 T. 07N R. 18W 1/4, 1/16, 1/64: SW SE NE

X(ft): 2,445,783 Y(ft): 1,379,541

New Mexico State Plane Coordinate System, West Zone, NAD 1983

Dam height (if greater than 9 ft):

POND

Map Label: 10A-3-SP08
Purpose of Use: LIVESTOCK
Priority Date: 12/31/1954
Source of Water: Surface Runoff
Point of Diversion: Not Applicable

Amount of Water:

Depth (ft): 3.0
Surface Area (sq.ft): 27,659
Storage Impoundment Volume (ac-ft): 1.143

Pond Location: As shown on Hydrographic Survey Map 10A-3
and attached Map Sheet 51 of 88

S. 32 T. 07N R. 18W 1/4, 1/16, 1/64: SW SE NE

X(ft): 2,445,541 Y(ft): 1,379,342

New Mexico State Plane Coordinate System, West Zone, NAD 1983

Dam height (if greater than 9 ft):

POND

Map Label: 10A-3-SP09
Purpose of Use: LIVESTOCK
Priority Date: 12/31/1954

Source of Water: Surface Runoff

Point of Diversion: Not Applicable

Amount of Water:

Depth (ft): 3.0

Surface Area (sq.ft): 45,562

Storage Impoundment Volume (ac-ft): 1.883

Pond Location: As shown on Hydrographic Survey Map 10A-3
and attached Map Sheet 51 of 88

S. 32 T. 07N R. 18W 1/4, 1/16, 1/64: SW SE SE

X(ft): 2,445,774 Y(ft): 1,378,761

New Mexico State Plane Coordinate System, West Zone, NAD 1983

Dam height (if greater than 9 ft):

POND

Map Label: 10A-3-SP10

Purpose of Use: LIVESTOCK

Priority Date: 12/31/1954

Source of Water: Surface Runoff

Point of Diversion: Not Applicable

Amount of Water:

Depth (ft): 2.0

Surface Area (sq.ft): 4,742

Storage Impoundment Volume (ac-ft): 0.131

Pond Location: As shown on Hydrographic Survey Map 10A-3
and attached Map Sheet 51 of 88

S. 32 T. 07N R. 18W 1/4, 1/16, 1/64: SW SE SE

X(ft): 2,445,266 Y(ft): 1,378,282

New Mexico State Plane Coordinate System, West Zone, NAD 1983

Dam height (if greater than 9 ft):

POND

Map Label: 10A-3-SP11

Purpose of Use: LIVESTOCK

Priority Date: 12/31/1954

Source of Water: Surface Runoff

Point of Diversion: Not Applicable

Amount of Water:

Depth (ft): 6.0

Surface Area (sq.ft): 56,725

Storage Impoundment Volume (ac-ft): 4.688

Pond Location: As shown on Hydrographic Survey Map 10A-3
and attached Map Sheet 51 of 88

S. 32 T. 07N R. 18W 1/4, 1/16, 1/64: SW SE SW

X(ft): 2,444,608 Y(ft): 1,378,213

New Mexico State Plane Coordinate System, West Zone, NAD 1983

Dam height (if greater than 9 ft):

POND

Map Label: 10A-6-SP01

Purpose of Use: LIVESTOCK

Priority Date: 1/1/1971

Source of Water: Surface Runoff

Point of Diversion: Not Applicable

Amount of Water:

Depth (ft): 5.0

Surface Area (sq.ft): 6,825

Storage Impoundment Volume (ac-ft): 0.470

Pond Location: As shown on Hydrographic Survey Map 10A-6
and attached Map Sheet 56 of 88

S. 32 T. 05N R. 18W 1/4, 1/16, 1/64: NE NW SW

X(ft): 2,445,611 **Y(ft):** 1,319,222

New Mexico State Plane Coordinate System, West Zone, NAD 1983

Dam height (if greater than 9 ft):

POND

Map Label: 10B-1-SP01

Purpose of Use: LIVESTOCK

Priority Date: 1/1/1983

Source of Water: Surface Runoff

Point of Diversion: Not Applicable

Amount of Water:

Depth (ft): 5.0

Surface Area (sq.ft): 3,917

Storage Impoundment Volume (ac-ft): 0.270

Pond Location: As shown on Hydrographic Survey Map 10B-1
and attached Map Sheet 84 of 88

S. 23 T. 08N R. 18W 1/4, 1/16, 1/64: NW NW SE

X(ft): 2,460,683 **Y(ft):** 1,424,721

New Mexico State Plane Coordinate System, West Zone, NAD 1983

Dam height (if greater than 9 ft):

POND

Map Label: 10B-1-SP02
Purpose of Use: LIVESTOCK
Priority Date: 1/1/1982
Source of Water: Surface Runoff
Point of Diversion: Not Applicable

Amount of Water:

Depth (ft): 7.0
Surface Area (sq.ft): 7,650
Storage Impoundment Volume (ac-ft): 0.738

Pond Location: As shown on Hydrographic Survey Map 10B-1
and attached Map Sheet 84 of 88

S. 23 T. 08N R. 18W 1/4, 1/16, 1/64: SE SW SE

X(ft): 2,462,785 Y(ft): 1,420,796

New Mexico State Plane Coordinate System, West Zone, NAD 1983

Dam height (if greater than 9 ft):

POND

Map Label: 10B-1-SP09
Purpose of Use: LIVESTOCK
Priority Date: 1/1/1940
Source of Water: Surface Runoff
Point of Diversion: Not Applicable

Amount of Water:

Depth (ft): 9.0
Surface Area (sq.ft): 21,501

Storage Impoundment Volume (ac-ft): 2.665

Pond Location: As shown on Hydrographic Survey Map 10B-1
and attached Map Sheet 62 of 88

S. 31 T. 08N R. 17W 1/4, 1/16, 1/64: NE SE SE

X(ft): 2,475,018 Y(ft): 1,412,476

New Mexico State Plane Coordinate System, West Zone, NAD 1983

Dam height (if greater than 9 ft):

POND

Map Label: 10B-1-SP10

Purpose of Use: LIVESTOCK

Priority Date: 1/1/1940

Source of Water: Surface Runoff

Point of Diversion: Not Applicable

Amount of Water:

Depth (ft): 6.0

Surface Area (sq.ft): 33,005

Storage Impoundment Volume (ac-ft): 2.728

Pond Location: As shown on Hydrographic Survey Map 10B-1
and attached Map Sheet 61 of 88

S. 32 T. 08N R. 17W 1/4, 1/16, 1/64: NW NW SW

X(ft): 2,475,858 Y(ft): 1,414,117

New Mexico State Plane Coordinate System, West Zone, NAD 1983

Dam height (if greater than 9 ft):

POND

Map Label: 10B-1-SP11

Purpose of Use: LIVESTOCK
Priority Date: 1/1/1940
Source of Water: Surface Runoff
Point of Diversion: Not Applicable

Amount of Water:

Depth (ft): 4.0
Surface Area (sq.ft): 31,188
Storage Impoundment Volume (ac-ft): 1.718

Pond Location: As shown on Hydrographic Survey Map 10B-1
and attached Map Sheet 61 of 88

S. 32 T. 08N R. 17W 1/4, 1/16, 1/64: NE NE SE

X(ft): 2,480,327 **Y(ft):** 1,414,318

New Mexico State Plane Coordinate System, West Zone, NAD 1983

Dam height (if greater than 9 ft):

POND

Map Label: 10B-2-SP08
Purpose of Use: LIVESTOCK
Priority Date: 1/1/1940
Source of Water: Well
Point of Diversion: Fills from well 10B-2-W02 (Location X(ft): 2,484,015; Y(ft):
1,397,807);

Amount of Water:

Depth (ft): 4.0
Surface Area (sq.ft): 3,355
Storage Impoundment Volume (ac-ft): 0.185

Pond Location: As shown on Hydrographic Survey Map 10B-2

and attached Map Sheet 65 of 88

S. 16 T. 07N R. 17W 1/4, 1/16, 1/64: NE NW SE

X(ft): 2,483,971 Y(ft): 1,397,734

New Mexico State Plane Coordinate System, West Zone, NAD 1983

Dam height (if greater than 9 ft):

POND

Map Label: 10B-3-SP06

Purpose of Use: LIVESTOCK

Priority Date: 12/31/1954

Source of Water: Surface Runoff

Point of Diversion: Not Applicable

Amount of Water:

Depth (ft): 7.0

Surface Area (sq.ft): 12,688

Storage Impoundment Volume (ac-ft): 1.223

Pond Location: As shown on Hydrographic Survey Map 10B-3
and attached Map Sheet 54 of 88

S. 12 T. 06N R. 18W 1/4, 1/16, 1/64: NW NW SW

X(ft): 2,464,182 Y(ft): 1,371,393

New Mexico State Plane Coordinate System, West Zone, NAD 1983

Dam height (if greater than 9 ft):

POND

Map Label: 10B-3-SP07

Purpose of Use: LIVESTOCK

Priority Date: 12/31/1954

Source of Water: Surface Runoff

Point of Diversion: Not Applicable

Amount of Water:

Depth (ft): 8.0

Surface Area (sq.ft): 12,708

Storage Impoundment Volume (ac-ft): 1.400

Pond Location: As shown on Hydrographic Survey Map 10B-3
and attached Map Sheet 54 of 88

S. 12 T. 06N R. 18W 1/4, 1/16, 1/64: SW NW SW

X(ft): 2,464,562 Y(ft): 1,369,011

New Mexico State Plane Coordinate System, West Zone, NAD 1983

Dam height (if greater than 9 ft): 13.0

POND

Map Label: 10B-3-SP20

Purpose of Use: LIVESTOCK

Priority Date: 1/1/1972

Source of Water: Well

Point of Diversion: Fills from well 10B-3-W04 (Location X(ft): 2,480,243; Y(ft):
1,362,681);

Amount of Water:

Depth (ft): 4.0

Surface Area (sq.ft): 9,767

Storage Impoundment Volume (ac-ft): 0.538

Pond Location: As shown on Hydrographic Survey Map 10B-3
and attached Map Sheet 69 of 88

S. 16 T. 06N R. 17W 1/4, 1/16, 1/64: SW SW NW

X(ft): 2,480,309 **Y(ft):** 1,362,687

New Mexico State Plane Coordinate System, West Zone, NAD 1983

Dam height (if greater than 9 ft):

POND

Map Label: 10B-4-SP32

Purpose of Use: LIVESTOCK

Priority Date: 12/31/1954

Source of Water: Surface Runoff

Point of Diversion: Not Applicable

Amount of Water:

Depth (ft): 1.5

Surface Area (sq.ft): 7,925

Storage Impoundment Volume (ac-ft): 0.164

Pond Location: As shown on Hydrographic Survey Map 10B-4
and attached Map Sheet 53 of 88

S. 36 T. 06N R. 18W 1/4, 1/16, 1/64: SE SW SW

X(ft): 2,466,748 **Y(ft):** 1,346,468

New Mexico State Plane Coordinate System, West Zone, NAD 1983

Dam height (if greater than 9 ft):

POND

Map Label: 10B-4-SP34

Purpose of Use: LIVESTOCK

Priority Date: 1/1/1972

Source of Water: Surface Runoff

Point of Diversion: Not Applicable

Amount of Water:

Depth (ft): 6.0

Surface Area (sq.ft): 23,413

Storage Impoundment Volume (ac-ft): 1.935

Pond Location: As shown on Hydrographic Survey Map 10B-4
and attached Map Sheet 68 of 88

S. 32 T. 06N R. 17W 1/4, 1/16, 1/64: SW SE SW

X(ft): 2,476,093 Y(ft): 1,346,306

New Mexico State Plane Coordinate System, West Zone, NAD 1983

Dam height (if greater than 9 ft):

POND

Map Label: 10B-4-SP38

Purpose of Use: LIVESTOCK

Priority Date: 1/1/1972

Source of Water: Surface Runoff

Point of Diversion: Not Applicable

Amount of Water:

Depth (ft): 2.0

Surface Area (sq.ft): 7,359

Storage Impoundment Volume (ac-ft): 0.203

Pond Location: As shown on Hydrographic Survey Map 10B-4
and attached Map Sheet 57 of 88

S. 2 T. 05N R. 18W 1/4, 1/16, 1/64: NW NE SW

X(ft): 2,460,037 Y(ft): 1,345,463

New Mexico State Plane Coordinate System, West Zone, NAD 1983

Dam height (if greater than 9 ft):

POND

Map Label: 10B-4-SP39
Purpose of Use: LIVESTOCK
Priority Date: 1/1/1972
Source of Water: Surface Runoff
Point of Diversion: Not Applicable

Amount of Water:

Depth (ft): 1.0
Surface Area (sq.ft): 9,195
Storage Impoundment Volume (ac-ft): 0.127

Pond Location: As shown on Hydrographic Survey Map 10B-4
and attached Map Sheet 57 of 88

S. 2 T. 05N R. 18W 1/4, 1/16, 1/64: NE NE NE

X(ft): 2,463,390 Y(ft): 1,345,620

New Mexico State Plane Coordinate System, West Zone, NAD 1983

Dam height (if greater than 9 ft):

POND

Map Label: 10B-5-SP11
Purpose of Use: LIVESTOCK
Priority Date: 1/1/1940
Source of Water: Surface Runoff
Point of Diversion: Not Applicable

Amount of Water:

Depth (ft): 1.0
Surface Area (sq.ft): 12,723

Storage Impoundment Volume (ac-ft): 0.175

Pond Location: As shown on Hydrographic Survey Map 10B-5
and attached Map Sheet 71 of 88

S. 16 T. 05N R. 17W 1/4, 1/16, 1/64: SW NW SE

X(ft): 2,481,508 Y(ft): 1,331,369

New Mexico State Plane Coordinate System, West Zone, NAD 1983

Dam height (if greater than 9 ft):

POND

Map Label: 10B-5-SP12

Purpose of Use: LIVESTOCK

Priority Date: 1/1/1940

Source of Water: Surface Runoff

Point of Diversion: Not Applicable

Amount of Water:

Depth (ft): 4.5

Surface Area (sq.ft): 16,844

Storage Impoundment Volume (ac-ft): 1.044

Pond Location: As shown on Hydrographic Survey Map 10B-5
and attached Map Sheet 71 of 88

S. 16 T. 05N R. 17W 1/4, 1/16, 1/64: SW SE NW

X(ft): 2,475,662 Y(ft): 1,333,890

New Mexico State Plane Coordinate System, West Zone, NAD 1983

Dam height (if greater than 9 ft): 15.0

POND

Map Label: 10B-6-SP01

Purpose of Use: LIVESTOCK
Priority Date: 1/1/1972
Source of Water: Surface Runoff
Point of Diversion: Not Applicable

Amount of Water:

Depth (ft): 2.0
Surface Area (sq.ft): 1,149
Storage Impoundment Volume (ac-ft): 0.032

Pond Location: As shown on Hydrographic Survey Map 10B-6
and attached Map Sheet 55 of 88

S. 36 T. 05N R. 18W 1/4, 1/16, 1/64: NW NE NW

X(ft): 2,465,608 Y(ft): 1,319,718

New Mexico State Plane Coordinate System, West Zone, NAD 1983

Dam height (if greater than 9 ft):

POND

Map Label: 10B-6-SP15
Purpose of Use: LIVESTOCK
Priority Date: 1/1/1972
Source of Water: Surface Runoff
Point of Diversion: Not Applicable

Amount of Water:

Depth (ft): 6.0
Surface Area (sq.ft): 11,861
Storage Impoundment Volume (ac-ft): 0.980

Pond Location: As shown on Hydrographic Survey Map 10B-6

and attached Map Sheet 58 of 88

S. 10 T. 04N R. 18W 1/4, 1/16, 1/64: NE SW SW

X(ft): 2,459,199 Y(ft): 1,306,220

New Mexico State Plane Coordinate System, West Zone, NAD 1983

Dam height (if greater than 9 ft):

POND

Map Label: 10C-1-SP05

Purpose of Use: LIVESTOCK

Priority Date: 1/1/1940

Source of Water: Well

Point of Diversion: Fills from well 10C-1-W02 (Location X(ft): 2,500,690; Y(ft): 1,413,532);

Amount of Water:

Depth (ft): 4.0

Surface Area (sq.ft): 4,389

Storage Impoundment Volume (ac-ft): 0.242

Pond Location: As shown on Hydrographic Survey Map 10C-1
and attached Map Sheet 60 of 88

S. 36 T. 08N R. 17W 1/4, 1/16, 1/64: NE SE NW

X(ft): 2,500,692 Y(ft): 1,413,642

New Mexico State Plane Coordinate System, West Zone, NAD 1983

Dam height (if greater than 9 ft):

POND

Map Label: 10C-3-SP01

Purpose of Use: LIVESTOCK

Priority Date: 1/1/1972

Source of Water: Surface Runoff

Point of Diversion: Not Applicable

Amount of Water:

Depth (ft): 4.0

Surface Area (sq.ft): 15,908

Storage Impoundment Volume (ac-ft): 0.876

Pond Location: As shown on Hydrographic Survey Map 10C-3
and attached Map Sheet 64 of 88

S. 36 T. 07N R. 17W 1/4, 1/16, 1/64: SE NW NW

X(ft): 2,499,050 **Y(ft):** 1,380,069

New Mexico State Plane Coordinate System, West Zone, NAD 1983

Dam height (if greater than 9 ft):

POND

Map Label: 10C-3-SP04

Purpose of Use: LIVESTOCK

Priority Date: 12/31/1933

Source of Water: Surface Runoff

Point of Diversion: Not Applicable

Amount of Water:

Depth (ft): 2.0

Surface Area (sq.ft): 4,847

Storage Impoundment Volume (ac-ft): 0.134

Pond Location: As shown on Hydrographic Survey Map 10C-3
and attached Map Sheet 70 of 88

S. 2 T. 06N R. 17W 1/4, 1/16, 1/64: SW NE SE

X(ft): 2,492,719 **Y(ft):** 1,374,096

New Mexico State Plane Coordinate System, West Zone, NAD 1983

Dam height (if greater than 9 ft):

POND

Map Label: 10C-3-SP05

Purpose of Use: LIVESTOCK

Priority Date: 12/31/1933

Source of Water: Well

Point of Diversion: Fills from well 10C-3-W02 (Location X(ft): 2,492,988; Y(ft): 1,373,770);

Amount of Water:

Depth (ft): 1.0

Surface Area (sq.ft): 1,742

Storage Impoundment Volume (ac-ft): 0.024

Pond Location: As shown on Hydrographic Survey Map 10C-3
and attached Map Sheet 70 of 88

S. 2 T. 06N R. 17W 1/4, 1/16, 1/64: SW SE NE

X(ft): 2,493,012 **Y(ft):** 1,373,788

New Mexico State Plane Coordinate System, West Zone, NAD 1983

Dam height (if greater than 9 ft):

POND

Map Label: 10C-3-SP06

Purpose of Use: LIVESTOCK

Priority Date: 12/31/1933

Source of Water: Well

Point of Diversion: Fills from well 10C-3-W02 (Location X(ft): 2,492,988; Y(ft): 1,373,770);

Amount of Water:

Depth (ft): 1.0

Surface Area (sq.ft): 1,222

Storage Impoundment Volume (ac-ft): 0.017

Pond Location: As shown on Hydrographic Survey Map 10C-3
and attached Map Sheet 70 of 88

S. 2 T. 06N R. 17W 1/4, 1/16, 1/64: SW SE NE

X(ft): 2,492,977 Y(ft): 1,373,732

New Mexico State Plane Coordinate System, West Zone, NAD 1983

Dam height (if greater than 9 ft):

POND

Map Label: 10C-3-SP07

Purpose of Use: LIVESTOCK

Priority Date: 12/31/1933

Source of Water: Well

Point of Diversion: Fills from well 10C-3-W02 (Location X(ft): 2,492,988; Y(ft):
1,373,770);

Amount of Water:

Depth (ft): 4.0

Surface Area (sq.ft): 4,772

Storage Impoundment Volume (ac-ft): 0.263

Pond Location: As shown on Hydrographic Survey Map 10C-3
and attached Map Sheet 70 of 88

S. 2 T. 06N R. 17W 1/4, 1/16, 1/64: SW SE NE

X(ft): 2,492,969 Y(ft): 1,373,583

New Mexico State Plane Coordinate System, West Zone, NAD 1983

Dam height (if greater than 9 ft):

POND

Map Label: 10C-4-SP15
Purpose of Use: LIVESTOCK
Priority Date: 6/1/1970
Source of Water: Surface Runoff
Point of Diversion: Not Applicable

Amount of Water:

Depth (ft): 5.0
Surface Area (sq.ft): 18,559
Storage Impoundment Volume (ac-ft): 1.278

Pond Location: As shown on Hydrographic Survey Map 10C-4
and attached Map Sheet 67 of 88

S. 36 T. 06N R. 17W 1/4, 1/16, 1/64: NW NW NW

X(ft): 2,496,209 Y(ft): 1,350,912

New Mexico State Plane Coordinate System, West Zone, NAD 1983

Dam height (if greater than 9 ft):

POND

Map Label: 10C-4-SP16
Purpose of Use: LIVESTOCK
Priority Date: 6/1/1970
Source of Water: Surface Runoff
Point of Diversion: Not Applicable

Amount of Water:

Depth (ft): 3.0
Surface Area (sq.ft): 35,229

Storage Impoundment Volume (ac-ft): 1.456

Pond Location: As shown on Hydrographic Survey Map 10C-4
and attached Map Sheet 67 of 88

S. 36 T. 06N R. 17W 1/4, 1/16, 1/64: NW NW SW

X(ft): 2,496,064 Y(ft): 1,350,599

New Mexico State Plane Coordinate System, West Zone, NAD 1983

Dam height (if greater than 9 ft):

POND

Map Label: 10C-4-SP17

Purpose of Use: LIVESTOCK

Priority Date: 6/1/1970

Source of Water: Well

Point of Diversion: Fills from well 10C-4-W10 (Location X(ft): 2,496,930; Y(ft):
1,349,514);

Amount of Water:

Depth (ft): 3.0

Surface Area (sq.ft): 772

Storage Impoundment Volume (ac-ft): 0.032

Pond Location: As shown on Hydrographic Survey Map 10C-4
and attached Map Sheet 67 of 88

S. 36 T. 06N R. 17W 1/4, 1/16, 1/64: NW SW NE

X(ft): 2,496,933 Y(ft): 1,349,376

New Mexico State Plane Coordinate System, West Zone, NAD 1983

Dam height (if greater than 9 ft):

POND

Map Label: 10C-4-SP33

Purpose of Use: LIVESTOCK
Priority Date: 1/1/1972
Source of Water: Surface Runoff
Point of Diversion: Not Applicable

Amount of Water:

Depth (ft): 7.0
Surface Area (sq.ft): 50,990
Storage Impoundment Volume (ac-ft): 4.916

Pond Location: As shown on Hydrographic Survey Map 10C-4
and attached Map Sheet 72 of 88

S. 2 T. 05N R. 17W 1/4, 1/16, 1/64: NW NW SE

X(ft): 2,491,467 Y(ft): 1,345,281

New Mexico State Plane Coordinate System, West Zone, NAD 1983

Dam height (if greater than 9 ft):

POND

Map Label: 9A-2-SP05
Purpose of Use: LIVESTOCK
Priority Date: 1/1/1972
Source of Water: Well
Point of Diversion: Fills from well 9A-2-W05 (Location X(ft): 2,374,314; Y(ft):
1,383,909);

Amount of Water:

Depth (ft): 4.0
Surface Area (sq.ft): 3,480
Storage Impoundment Volume (ac-ft): 0.192

Pond Location: As shown on Hydrographic Survey Map 9A-2

and attached Map Sheet 73 of 88

S. 36 T. 07N R. 21W 1/4, 1/16, 1/64: NE NE NE

X(ft): 2,374,301 Y(ft): 1,383,777

New Mexico State Plane Coordinate System, West Zone, NAD 1983

Dam height (if greater than 9 ft):

POND

Map Label: 9B-2-SP01

Purpose of Use: LIVESTOCK

Priority Date: 1/1/1940

Source of Water: Surface Runoff

Point of Diversion: Not Applicable

Amount of Water:

Depth (ft): 8.0

Surface Area (sq.ft): 18,584

Storage Impoundment Volume (ac-ft): 2.048

Pond Location: As shown on Hydrographic Survey Map 9B-2
and attached Map Sheet 75 of 88

S. 16 T. 07N R. 20W 1/4, 1/16, 1/64: SW NW NW

X(ft): 2,385,645 Y(ft): 1,396,747

New Mexico State Plane Coordinate System, West Zone, NAD 1983

Dam height (if greater than 9 ft):

POND

Map Label: 9B-2-SP02

Purpose of Use: LIVESTOCK

Priority Date: 1/1/1940

Source of Water: Surface Runoff

Point of Diversion: Not Applicable

Amount of Water:

Depth (ft): 3.0

Surface Area (sq.ft): 5,545

Storage Impoundment Volume (ac-ft): 0.229

Pond Location: As shown on Hydrographic Survey Map 9B-2
and attached Map Sheet 75 of 88

S. 16 T. 07N R. 20W 1/4, 1/16, 1/64: SW NW NW

X(ft): 2,385,785 Y(ft): 1,396,735

New Mexico State Plane Coordinate System, West Zone, NAD 1983

Dam height (if greater than 9 ft):

POND

Map Label: 9B-2-SP12

Purpose of Use: LIVESTOCK

Priority Date: 1/1/1972

Source of Water: Surface Runoff

Point of Diversion: Not Applicable

Amount of Water:

Depth (ft): 5.0

Surface Area (sq.ft): 11,559

Storage Impoundment Volume (ac-ft): 0.796

Pond Location: As shown on Hydrographic Survey Map 9B-2
and attached Map Sheet 74 of 88

S. 36 T. 07N R. 20W 1/4, 1/16, 1/64: NW SE SW

X(ft): 2,402,842 **Y(ft):** 1,381,777

New Mexico State Plane Coordinate System, West Zone, NAD 1983

Dam height (if greater than 9 ft):

POND

Map Label: 9B-2-SP13

Purpose of Use: LIVESTOCK

Priority Date: 1/1/1972

Source of Water: Surface Runoff

Point of Diversion: Not Applicable

Amount of Water:

Depth (ft): 5.0

Surface Area (sq.ft): 36,459

Storage Impoundment Volume (ac-ft): 2.511

Pond Location: As shown on Hydrographic Survey Map 9B-2
and attached Map Sheet 74 of 88

S. 36 T. 07N R. 20W 1/4, 1/16, 1/64: SE NE SW

X(ft): 2,405,465 **Y(ft):** 1,380,052

New Mexico State Plane Coordinate System, West Zone, NAD 1983

Dam height (if greater than 9 ft):

POND

Map Label: 9B-3-SP02

Purpose of Use: LIVESTOCK

Priority Date: 1/1/1972

Source of Water: Surface Runoff

Point of Diversion: Not Applicable

Amount of Water:

Depth (ft): 5.0

Surface Area (sq.ft): 4,224

Storage Impoundment Volume (ac-ft): 0.291

Pond Location: As shown on Hydrographic Survey Map 9B-3
and attached Map Sheet 77 of 88

S. 2 T. 06N R. 20W 1/4, 1/16, 1/64: SW SE SE

X(ft): 2,398,410 **Y(ft):** 1,373,511

New Mexico State Plane Coordinate System, West Zone, NAD 1983

Dam height (if greater than 9 ft):

POND

Map Label: 9B-4-SP10

Purpose of Use: LIVESTOCK

Priority Date: 1/1/1940

Source of Water: Surface Runoff

Point of Diversion: Not Applicable

Amount of Water:

Depth (ft): 3.0

Surface Area (sq.ft): 11,073

Storage Impoundment Volume (ac-ft): 0.458

Pond Location: As shown on Hydrographic Survey Map 9B-4
and attached Map Sheet 76 of 88

S. 36 T. 06N R. 20W 1/4, 1/16, 1/64: NW NW NW

X(ft): 2,401,166 **Y(ft):** 1,351,133

New Mexico State Plane Coordinate System, West Zone, NAD 1983

Dam height (if greater than 9 ft):

POND

Map Label: 9B-4-SP11
Purpose of Use: LIVESTOCK
Priority Date: 1/1/1940
Source of Water: Surface Runoff
Point of Diversion: Not Applicable

Amount of Water:

Depth (ft): 2.0
Surface Area (sq.ft): 50,256
Storage Impoundment Volume (ac-ft): 1.384

Pond Location: As shown on Hydrographic Survey Map 9B-4
and attached Map Sheet 76 of 88

S. 36 T. 06N R. 20W 1/4, 1/16, 1/64: SW SE SE

X(ft): 2,403,720 Y(ft): 1,346,678

New Mexico State Plane Coordinate System, West Zone, NAD 1983

Dam height (if greater than 9 ft): 12.0

POND

Map Label: 9C-2-SP01
Purpose of Use: LIVESTOCK
Priority Date: 1/1/1972
Source of Water: Surface Runoff
Point of Diversion: Not Applicable

Amount of Water:

Depth (ft): 4.0
Surface Area (sq.ft): 3,169

Storage Impoundment Volume (ac-ft): 0.175

Pond Location: As shown on Hydrographic Survey Map 9C-2
and attached Map Sheet 87 of 88

S. 25 T. 08N R. 19W 1/4, 1/16, 1/64: SE NW SW

X(ft): 2,436,091 Y(ft): 1,416,661

New Mexico State Plane Coordinate System, West Zone, NAD 1983

Dam height (if greater than 9 ft):

POND

Map Label: 9C-2-SP02

Purpose of Use: LIVESTOCK

Priority Date: 1/1/1950

Source of Water: Surface Runoff

Point of Diversion: Not Applicable

Amount of Water:

Depth (ft): 8.0

Surface Area (sq.ft): 16,992

Storage Impoundment Volume (ac-ft): 1.872

Pond Location: As shown on Hydrographic Survey Map 9C-2
and attached Map Sheet 80 of 88

S. 32 T. 08N R. 19W 1/4, 1/16, 1/64: SW SW SE

X(ft): 2,412,751 Y(ft): 1,410,407

New Mexico State Plane Coordinate System, West Zone, NAD 1983

Dam height (if greater than 9 ft):

POND

Map Label: 9C-2-SP03

Purpose of Use: LIVESTOCK
Priority Date: 1/1/1972
Source of Water: Surface Runoff
Point of Diversion: Not Applicable

Amount of Water:

Depth (ft): 7.0
Surface Area (sq.ft): 5,578
Storage Impoundment Volume (ac-ft): 0.538

Pond Location: As shown on Hydrographic Survey Map 9C-2
and attached Map Sheet 88 of 88

S. 33 T. 08N R. 19W 1/4, 1/16, 1/64: SE SE NW

X(ft): 2,421,172 **Y(ft):** 1,411,173

New Mexico State Plane Coordinate System, West Zone, NAD 1983

Dam height (if greater than 9 ft):

POND

Map Label: 9C-2-SP05
Purpose of Use: LIVESTOCK
Priority Date: 1/1/1950
Source of Water: Surface Runoff
Point of Diversion: Not Applicable

Amount of Water:

Depth (ft): 10.0
Surface Area (sq.ft): 1,479
Storage Impoundment Volume (ac-ft): 0.204

Pond Location: As shown on Hydrographic Survey Map 9C-2

and attached Map Sheet 79 of 88

S. 36 T. 08N R. 19W 1/4, 1/16, 1/64: SW NW SW

X(ft): 2,432,986 Y(ft): 1,411,898

New Mexico State Plane Coordinate System, West Zone, NAD 1983

Dam height (if greater than 9 ft):

POND

Map Label: 9C-2-SP06

Purpose of Use: LIVESTOCK

Priority Date: 1/1/1950

Source of Water: Surface Runoff

Point of Diversion: Not Applicable

Amount of Water:

Depth (ft): 10.0

Surface Area (sq.ft): 13,285

Storage Impoundment Volume (ac-ft): 1.830

Pond Location: As shown on Hydrographic Survey Map 9C-2
and attached Map Sheet 79 of 88

S. 36 T. 08N R. 19W 1/4, 1/16, 1/64: NE SW SE

X(ft): 2,436,635 Y(ft): 1,412,833

New Mexico State Plane Coordinate System, West Zone, NAD 1983

Dam height (if greater than 9 ft): 12.0

POND

Map Label: 9C-2-SP07

Purpose of Use: LIVESTOCK

Priority Date: 1/1/1982

Source of Water: Surface Runoff

Point of Diversion: Not Applicable

Amount of Water:

Depth (ft): 6.0

Surface Area (sq.ft): 7,309

Storage Impoundment Volume (ac-ft): 0.604

Pond Location: As shown on Hydrographic Survey Map 9C-2
and attached Map Sheet 79 of 88

S. 36 T. 08N R. 19W 1/4, 1/16, 1/64: NE SE NE

X(ft): 2,438,056 Y(ft): 1,413,679

New Mexico State Plane Coordinate System, West Zone, NAD 1983

Dam height (if greater than 9 ft):

POND

Map Label: 9C-2-SP11

Purpose of Use: LIVESTOCK

Priority Date: 1/1/1930

Source of Water: Well

Point of Diversion: Fills from well 9C-2-W02 (Location X(ft): 2,429,754; Y(ft):
1,405,375);

Amount of Water:

Depth (ft): 5.0

Surface Area (sq.ft): 4,625

Storage Impoundment Volume (ac-ft): 0.318

Pond Location: As shown on Hydrographic Survey Map 9C-2
and attached Map Sheet 81 of 88

S. 2 T. 07N R. 19W 1/4, 1/16, 1/64: SW SE NE

X(ft): 2,429,711 Y(ft): 1,405,465

New Mexico State Plane Coordinate System, West Zone, NAD 1983

Dam height (if greater than 9 ft):

POND

Map Label: 9C-2-SP12
Purpose of Use: LIVESTOCK
Priority Date: 12/31/1954
Source of Water: Surface Runoff
Point of Diversion: Not Applicable

Amount of Water:

Depth (ft): 4.0

Surface Area (sq.ft): 15,768

Storage Impoundment Volume (ac-ft): 0.869

Pond Location: As shown on Hydrographic Survey Map 9C-2
and attached Map Sheet 81 of 88

S. 2 T. 07N R. 19W 1/4, 1/16, 1/64: SE NE SE

X(ft): 2,432,344 Y(ft): 1,406,465

New Mexico State Plane Coordinate System, West Zone, NAD 1983

Dam height (if greater than 9 ft):

POND

Map Label: 9C-4-SP13
Purpose of Use: LIVESTOCK
Priority Date: 1/1/1930
Source of Water: Well
Point of Diversion: Fills from well 9C-4-W02 (Location X(ft): 2,417,519; Y(ft): 1,367,069);

Amount of Water:

Depth (ft): 2.5

Surface Area (sq.ft): 10,135

Storage Impoundment Volume (ac-ft): 0.349

Pond Location: As shown on Hydrographic Survey Map 9C-4
and attached Map Sheet 82 of 88

S. 16 T. 06N R. 19W 1/4, 1/16, 1/64: NW NW NW

X(ft): 2,417,593 Y(ft): 1,367,178

New Mexico State Plane Coordinate System, West Zone, NAD 1983

Dam height (if greater than 9 ft):

POND

Map Label: 9C-4-SP14

Purpose of Use: LIVESTOCK

Priority Date: 1/1/1930

Source of Water: Well

Point of Diversion: Fills from well 9C-4-W02 (Location X(ft): 2,417,519; Y(ft):
1,367,069);

Amount of Water:

Depth (ft): 5.0

Surface Area (sq.ft): 3,736

Storage Impoundment Volume (ac-ft): 0.257

Pond Location: As shown on Hydrographic Survey Map 9C-4
and attached Map Sheet 82 of 88

S. 16 T. 06N R. 19W 1/4, 1/16, 1/64: NW NW SW

X(ft): 2,417,525 Y(ft): 1,367,144

New Mexico State Plane Coordinate System, West Zone, NAD 1983

Dam height (if greater than 9 ft):

POND

Map Label: 9C-5-SP04
Purpose of Use: LIVESTOCK
Priority Date: 1/1/1940
Source of Water: Surface Runoff
Point of Diversion: Not Applicable

Amount of Water:

Depth (ft): 3.0
Surface Area (sq.ft): 8,820
Storage Impoundment Volume (ac-ft): 0.364

Pond Location: As shown on Hydrographic Survey Map 9C-5
and attached Map Sheet 83 of 88

S. 2 T. 05N R. 19W 1/4, 1/16, 1/64: SW SW NW

X(ft): 2,427,493 Y(ft): 1,342,205

New Mexico State Plane Coordinate System, West Zone, NAD 1983

Dam height (if greater than 9 ft):

POND

Map Label: 9C-6-SP12
Purpose of Use: LIVESTOCK
Priority Date: 1/1/1972
Source of Water: Surface Runoff
Point of Diversion: Not Applicable

Amount of Water:

Depth (ft): 7.0
Surface Area (sq.ft): 14,216

Storage Impoundment Volume (ac-ft): 1.371

Pond Location: As shown on Hydrographic Survey Map 9C-6
and attached Map Sheet 85 of 88

S. 16 T. 05N R. 19W 1/4, 1/16, 1/64: SW SE NW

X(ft): 2,418,590 Y(ft): 1,332,131

New Mexico State Plane Coordinate System, West Zone, NAD 1983

Dam height (if greater than 9 ft):

POND

Map Label: 9C-6-SP13

Purpose of Use: LIVESTOCK

Priority Date: 1/1/1972

Source of Water: Surface Runoff

Point of Diversion: Not Applicable

Amount of Water:

Depth (ft): 8.0

Surface Area (sq.ft): 11,682

Storage Impoundment Volume (ac-ft): 1.287

Pond Location: As shown on Hydrographic Survey Map 9C-6
and attached Map Sheet 85 of 88

S. 16 T. 05N R. 19W 1/4, 1/16, 1/64: NE NW SE

X(ft): 2,420,588 Y(ft): 1,335,168

New Mexico State Plane Coordinate System, West Zone, NAD 1983

Dam height (if greater than 9 ft):

WELL

Map Label: 10A-1-W06
OSE File No: None
Priority_Date: 3/13/1994
Purpose of Use: NON 72-12-1 LIVESTOCK WATERING
Well Location: As shown on Hydrographic Survey Map 10A-1
and attached Map Sheet 50of 88

S. 27 T. 08N R. 18W 1/4, 1/16, 1/64: SW SE SE
X (ft): 2,456,394 Y (ft): 1,415,606

New Mexico State Plane Coordinate System, West Zone, NAD 1983
Amount of Water (ac-ft per annum): 0.336 ac-ft per annum

WELL

Map Label: 10B-1-W02
OSE File No: None
Priority_Date: 1/1/1950
Purpose of Use: NON 72-12-1 LIVESTOCK WATERING
Well Location: As shown on Hydrographic Survey Map 10B-1
and attached Map Sheet 63of 88

S. 30 T. 08N R. 17W 1/4, 1/16, 1/64: SW SW NE
X (ft): 2,470,785 Y (ft): 1,416,039

New Mexico State Plane Coordinate System, West Zone, NAD 1983
Amount of Water (ac-ft per annum): 0.336 ac-ft per annum

WELL

Map Label: 10B-2-W02

OSE File No: G 00741
Priority_Date: 1/1/1930
Purpose of Use: NON 72-12-1 LIVESTOCK WATERING
Well Location: As shown on Hydrographic Survey Map 10B-2
and attached Map Sheet 65of 88

S. 16 T. 07N R. 17W 1/4, 1/16, 1/64: NE NW SE
X (ft): 2,484,015 Y (ft): 1,397,807

New Mexico State Plane Coordinate System, West Zone, NAD 1983

Amount of Water (ac-ft per annum): 0.336 ac-ft per annum

WELL

Map Label: 10B-3-W04
OSE File No: None
Priority_Date: 6/1/1958
Purpose of Use: NON 72-12-1 LIVESTOCK WATERING
Well Location: As shown on Hydrographic Survey Map 10B-3
and attached Map Sheet 69of 88

S. 16 T. 06N R. 17W 1/4, 1/16, 1/64: SW SW NW
X (ft): 2,480,243 Y (ft): 1,362,681

New Mexico State Plane Coordinate System, West Zone, NAD 1983

Amount of Water (ac-ft per annum): 0.336 ac-ft per annum

WELL

Map Label: 10B-4-W21
OSE File No: G 01952
Priority_Date: 12/31/2004

Purpose of Use: 72-12-1 DOMESTIC & LIVESTOCK WATERING

Well Location: As shown on Hydrographic Survey Map 10B-4
and attached Map Sheet 57of 88

S. 2 T. 05N R. 18W 1/4, 1/16, 1/64: SE SE SW

X (ft): 2,463,265 Y (ft): 1,341,049

New Mexico State Plane Coordinate System, West Zone, NAD 1983

Amount of Water (ac-ft per annum): Historical beneficial use not to exceed 0.7
ac-ft per annum

WELL

Map Label: 10B-5-W13

OSE File No: None

Priority_Date: 3/13/1994

Purpose of Use: NON 72-12-1 LIVESTOCK WATERING

Well Location: As shown on Hydrographic Survey Map 10B-5
and attached Map Sheet 71of 88

S. 16 T. 05N R. 17W 1/4, 1/16, 1/64: NE NW SW

X (ft): 2,482,513 Y (ft): 1,334,754

New Mexico State Plane Coordinate System, West Zone, NAD 1983

Amount of Water (ac-ft per annum): 0.336 ac-ft per annum

WELL

Map Label: 10B-6-W03

OSE File No: None

Priority_Date: 1/1/1949

Purpose of Use: NON 72-12-1 LIVESTOCK WATERING

Well Location: As shown on Hydrographic Survey Map 10B-6
and attached Map Sheet 59of 88

S. 3 T. 04N R. 18W 1/4, 1/16, 1/64: SE SE SE

X (ft): 2,461,198 Y (ft): 1,309,156

New Mexico State Plane Coordinate System, West Zone, NAD 1983

Amount of Water (ac-ft per annum): 0.045 ac-ft per annum

WELL

Map Label: 10C-1-W02

OSE File No: None

Priority_Date: 1/1/1960

Purpose of Use: NON 72-12-1 LIVESTOCK WATERING

Well Location: As shown on Hydrographic Survey Map 10C-1
and attached Map Sheet 60of 88

S. 36 T. 08N R. 17W 1/4, 1/16, 1/64: NE SE NW

X (ft): 2,500,690 Y (ft): 1,413,532

New Mexico State Plane Coordinate System, West Zone, NAD 1983

Amount of Water (ac-ft per annum): 0.336 ac-ft per annum

WELL

Map Label: 10C-1-W03

OSE File No: None

Priority_Date: 1/1/1960

Purpose of Use: NON 72-12-1 LIVESTOCK WATERING

Well Location: As shown on Hydrographic Survey Map 10C-1
and attached Map Sheet 66of 88

S. 2 T. 07N R. 17W 1/4, 1/16, 1/64: SE SW SE

X (ft): 2,494,682 **Y (ft):** 1,404,965

New Mexico State Plane Coordinate System, West Zone, NAD 1983

Amount of Water (ac-ft per annum): 0.336 ac-ft per annum

WELL

Map Label: 10C-3-W02

OSE File No: G 01779

Priority_Date: 12/31/1933

Purpose of Use: NON 72-12-1 LIVESTOCK WATERING

Well Location: As shown on Hydrographic Survey Map 10C-3
and attached Map Sheet 70of 88

S. 2 T. 06N R. 17W 1/4, 1/16, 1/64: SW SE NE

X (ft): 2,492,988 **Y (ft):** 1,373,770

New Mexico State Plane Coordinate System, West Zone, NAD 1983

Amount of Water (ac-ft per annum): 0.269 ac-ft per annum

WELL

Map Label: 10C-4-W10

OSE File No: G 01929

Priority_Date: 12/1/1986

Purpose of Use: NON 72-12-1 LIVESTOCK WATERING

Well Location: As shown on Hydrographic Survey Map 10C-4
and attached Map Sheet 67of 88

S. 36 T. 06N R. 17W 1/4, 1/16, 1/64: NW SW NE

X (ft): 2,496,930 **Y (ft):** 1,349,514

New Mexico State Plane Coordinate System, West Zone, NAD 1983

Amount of Water (ac-ft per annum): 0.336 ac-ft per annum

WELL

Map Label: 10C-4-W15

OSE File No: None

Priority_Date: 3/13/1994

Purpose of Use: NON 72-12-1 LIVESTOCK WATERING

Well Location: As shown on Hydrographic Survey Map 10C-4
and attached Map Sheet 72of 88

S. 2 T. 05N R. 17W 1/4, 1/16, 1/64: NW NW NW

X (ft): 2,490,830 Y (ft): 1,345,483

New Mexico State Plane Coordinate System, West Zone, NAD 1983

Amount of Water (ac-ft per annum): 0.336 ac-ft per annum

WELL

Map Label: 9A-2-W05

OSE File No: None

Priority_Date: 3/13/1994

Purpose of Use: NON 72-12-1 LIVESTOCK WATERING

Well Location: As shown on Hydrographic Survey Map 9A-2
and attached Map Sheet 73of 88

S. 36 T. 07N R. 21W 1/4, 1/16, 1/64: NE NE NE

X (ft): 2,374,314 Y (ft): 1,383,909

New Mexico State Plane Coordinate System, West Zone, NAD 1983

Amount of Water (ac-ft per annum): 0.336 ac-ft per annum

WELL

Map Label: 9B-4-W02
OSE File No: None
Priority_Date: 1/1/1940
Purpose of Use: NON 72-12-1 LIVESTOCK WATERING
Well Location: As shown on Hydrographic Survey Map 9B-4
and attached Map Sheet 78of 88

S. 2 T. 05N R. 20W 1/4, 1/16, 1/64: NE NW SE
X (ft): 2,399,527 Y (ft): 1,345,408

New Mexico State Plane Coordinate System, West Zone, NAD 1983
Amount of Water (ac-ft per annum): 0.358 ac-ft per annum

WELL

Map Label: 9C-2-W01
OSE File No: G 01624
Priority_Date: 12/31/1951
Purpose of Use: NON 72-12-1 LIVESTOCK WATERING
Well Location: As shown on Hydrographic Survey Map 9C-2
and attached Map Sheet 79of 88

S. 36 T. 08N R. 19W 1/4, 1/16, 1/64: SW NW SW
X (ft): 2,432,955 Y (ft): 1,411,681

New Mexico State Plane Coordinate System, West Zone, NAD 1983
Amount of Water (ac-ft per annum): 0.336 ac-ft per annum

WELL

Map Label: 9C-2-W02
OSE File No: G 00732

Priority_Date: 1/1/1930
Purpose of Use: NON 72-12-1 LIVESTOCK WATERING
Well Location: As shown on Hydrographic Survey Map 9C-2
and attached Map Sheet 81of 88

S. 2 T. 07N R. 19W 1/4, 1/16, 1/64: SW SE SE
X (ft): 2,429,754 Y (ft): 1,405,375

New Mexico State Plane Coordinate System, West Zone, NAD 1983
Amount of Water (ac-ft per annum): 0.358 ac-ft per annum

WELL

Map Label: 9C-4-W02
OSE File No: G 00740
Priority_Date: 1/1/1930
Purpose of Use: NON 72-12-1 LIVESTOCK WATERING
Well Location: As shown on Hydrographic Survey Map 9C-4
and attached Map Sheet 82of 88

S. 16 T. 06N R. 19W 1/4, 1/16, 1/64: NW NW SW
X (ft): 2,417,519 Y (ft): 1,367,069

New Mexico State Plane Coordinate System, West Zone, NAD 1983
Amount of Water (ac-ft per annum): 0.292 ac-ft per annum

POND

Map Label: 3B-5-SP033
Purpose of Use: LIVESTOCK
Priority Date: 1/1/1961
Source of Water: Surface Runoff
Point of Diversion: Not Applicable

Amount of Water:

Depth (ft): 3.0
Surface Area (sq.ft): 17,622
Storage Impoundment Volume (ac-ft): 0.728

Pond Location: As shown on Hydrographic Survey Map 3B-5F
and attached Map Sheet 86 of 88

S. 2 T. 10N R. 16W 1/4, 1/16, 1/64: SW NE NE
X(ft): 2,524,782 **Y(ft):** 1,501,451
New Mexico State Plane Coordinate System, West Zone, NAD 1983

Dam height (if greater than 9 ft):

WELL

Map Label: 3B-5-W044
OSE File No: None
Priority_Date: 1/1/1950
Purpose of Use: NON 72-12-1 LIVESTOCK WATERING

Well Location: As shown on Hydrographic Survey Map 3B-5F
and attached Map Sheet 86 of 88

S. 2 T. 10N R. 16W 1/4, 1/16, 1/64: SW NE NE
X (ft): 2,524,714 **Y (ft):** 1,501,873
New Mexico State Plane Coordinate System, West Zone, NAD 1983

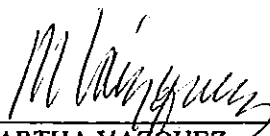
Amount of Water (ac-ft per annum): .0134

5. Defendant has no right to divert and use the public waters of the Zuni River Stream System except as set forth in this Consent Order and other orders entered by this Court in this cause.

6. The Defendant, and Defendant's successors, representatives, heirs and assigns, should be enjoined from any diversion or use of the public waters of the Zuni River Stream System except in strict accordance with this Consent Order and other orders of the Court in this cause.

7. The water right(s) described herein, if any, are adjudicated as between the United States, the State, and the Defendant, subject to the right of any other water right claimant with standing to object prior to the entry of a final decree.

IT IS THEREFORE ORDERED that the right(s) of the Defendant to divert and use the public waters of the Zuni River Stream System are adjudicated as set forth herein, as between the United States, the State, and the Defendant. The Defendant, and Defendant's successors, representatives, heirs and assigns, are hereby enjoined from any diversion or use of the public waters of the Zuni River Stream System except in strict accordance with this Consent Order and other orders of this Court in this cause. The Court enters this Consent Order as a partial final judgment, binding on the United States, the State, and the Defendant as to the elements of Defendant's water right(s) set forth herein, subject to the right of any other water right claimant with standing to object prior to the entry of a final decree, and subject to the terms of the final decree in this proceeding.


MARTHA VAZQUEZ
UNITED STATES DISTRICT JUDGE


Approved:


LORENZO P. GARCIA
UNITED STATES MAGISTRATE JUDGE


ACCEPTED:  3/19/13
NEW MEXICO STATE LAND OFFICE DATE

ADDRESS: P.O. Box 1148
Santa Fe, NM 87504-1148

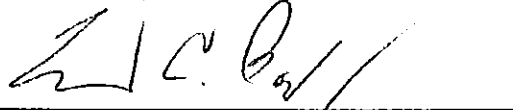
COUNSEL FOR THE DEFENDANT (IF REPRESENTED):


DATE 04 Mar 2013

COUNSEL FOR THE UNITED STATES:


BRADLEY S. BRIDGEWATER
U.S. Department of Justice
South Terrace, Suite 370
999 18th Street
Denver, CO 80202
(303) 844-1359
DATE 3/1/2013

COUNSEL FOR THE STATE OF NEW MEXICO *EX REL.* STATE ENGINEER:



EDWARD C. BAGLEY
Special Assistant Attorney General
Office of the State Engineer
P.O. Box 25102
Santa Fe, NM 87504
(505) 827-6150

3/1/2013
DATE