




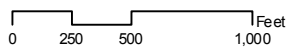


**LEGEND**

-  Well
-  Stock Pond
-  Sub-Area Boundary
-  Section Boundary



1 inch = 800 feet



**Zuni River Basin  
Hydrographic Survey**



**Natural Resources Consulting Engineers, Inc.**

Fort Collins, CO    Oakland, CA    Asmara, ERITREA

Project Manager: L. Niel Allen, P.E., Ph.D.

Sub-Area 4  
Subfile Number: ZRB-1-0189  
PLSS: S31, T10N, R13W  
Sheet 1 of 1

June 2009