

IN THE UNITED STATES DISTRICT COURT
FOR THE DISTRICT OF NEW MEXICO

UNITED STATES OF AMERICA, for Itself
and as Trustee for the Zuni Indian Tribe,
Navajo Nation and Ramah Band of Navajos
and
STATE OF NEW MEXICO, ex rel. STATE
ENGINEER,

Plaintiffs,

and

ZUNI INDIAN TRIBE,
NAVAJO NATION,

Plaintiffs in Intervention,

v.

STATE OF NEW MEXICO COMMISSIONER
OF PUBLIC LANDS,
and
A & R PRODUCTIONS, et al.,

Defendants.

No. 01cv00072-BB/LFG

ZUNI RIVER BASIN
ADJUDICATION

Sub-areas 4 and 8

Subfile No: ZRB-1-0110

CONSENT ORDER

The Court, having considered the agreement between the Plaintiffs, the United States of America ("United States") and the State of New Mexico ex rel. State Engineer ("State"), and:

**JOANN STRICKLAND AND SALLY LEE CARVER, TRUSTEES UNDER THE
J.E. WILLCOX, Jr. AND WINNIE MAE WILLCOX REVOCABLE TRUST**

("Defendant") concerning the Defendant's right(s) to use the public waters of the Zuni River Stream System, Sub-areas 4 and 8, as set forth below FINDS:

1. The Court has jurisdiction over the United States, the State, the Defendant and the subject matter of this suit.

2. As evidenced by the parties' signatures below, the United States, the State, and the Defendant are in agreement concerning all elements of the right(s) of the Defendant set forth in paragraph 4 of this Consent Order to divert and use the public waters of the Zuni River Stream System, Sub-areas 4 and 8. This Consent Order and the parties' respective signatures below evidence the entire agreement between the United States, the State, and the Defendant regarding the elements of the water right(s) adjudicated by this Consent Order.

3. There is no just reason to delay entry of this Consent Order as a final judgment between the United States, the State, and the Defendant regarding the elements of the claims of the Defendant adjudicated by this Consent Order.

4. The right(s) of the Defendant to divert and use the public waters of the Zuni River Stream System, Sub-areas 4 and 8, is as set forth below:

STOCK POND

Map Label: 4A-4-SP18

Purpose of Use: LIVESTOCK

Priority date: 1/1/1948

Source of Water: Well

Point of Diversion: Fills from well 4A-4-W03 (Location X(ft): 2,571,933; Y(ft): 1,494,269);

Amount of Water:

Depth (ft) 4.0

Surface Area (sq.ft): 12,977

Storage Impoundment Volume (ac-ft): 0.715

Pond Location: As shown on Hydrographic Survey Map 4A-4

S. 8 T. 10N R. 14W 1/4, 1/16, 1/64: SW SE SE

X(ft): 2,571,846 Y(ft): 1,494,297

New Mexico State Plane Coordinate System, West Zone, NAD 1983

Dam height (if greater than 9 ft)

STOCK POND

Map Label: 4A-4-SP79

Purpose of Use: LIVESTOCK

Priority date: 1/1/1948

Source of Water: Well

Point of Diversion: Fills from well 4A-4-W06 (Location X(ft): 2,574,441; Y(ft): 1,488,138);

Amount of Water:

Depth (ft) 5.0

Surface Area (sq.ft): 2,697

Storage Impoundment Volume (ac-ft): 0.186

Pond Location: As shown on Hydrographic Survey Map 4A-4

S. 20 T. 10N R. 14W 1/4, 1/16, 1/64: NE NE NE

X(ft): 2,574,423 Y(ft): 1,488,190

New Mexico State Plane Coordinate System, West Zone, NAD 1983

Dam height (if greater than 9 ft)

WELL

Map Label: 4A-4-W03

OSE File No: G 01804

Priority_Date: 12/31/1948

Purpose of Use: NON 72-12-1 DOMESTIC & LIVESTOCK

Well Location: As shown on Hydrographic Survey Map 4A-4

S. 8 T. 10N R. 14W 1/4, 1/16, 1/64: SW SE NE

X (ft): 2,571,933 **Y (ft):** 1,494,269

New Mexico State Plane Coordinate System, West Zone, NAD 1983

Amount of Water (ac-ft per annum): Historical beneficial use not to exceed 3.5 acre-feet per annum;

WELL

Map Label: 4A-4-W06

OSE File No: G 01811

Priority_Date: 12/31/1934

Purpose of Use: NON 72-12-1 DOMESTIC & LIVESTOCK

Well Location: As shown on Hydrographic Survey Map 4A-4

S. 20 T. 10N R. 14W 1/4, 1/16, 1/64: NE NE NE

X (ft): 2,574,441 **Y (ft):** 1,488,138

New Mexico State Plane Coordinate System, West Zone, NAD 1983

Amount of Water (ac-ft per annum): Historical beneficial use not to exceed 3.5 acre-feet per annum;

5. Defendant has no right to divert and use the public waters of the Zuni River Stream System, Sub-areas 4 and 8, except as set forth in this Consent Order and other orders entered by this Court in this cause.

6. The Defendant, and Defendant's successors, representatives, heirs and assigns, should be enjoined from any diversion or use of the public waters of the Zuni River Stream System, Sub-areas 4 and 8, except in strict accordance with this Consent

Order and other orders of the Court in this cause.

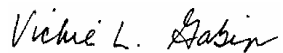
7. The water right(s) described herein, if any, are adjudicated as between the United States, the State, and the Defendant, subject to the right of any other water right claimant with standing to object prior to the entry of a final decree.

IT IS THEREFORE ORDERED that the right(s) of the Defendant to divert and use the public waters of the Zuni River Stream System, Sub-areas 4 and 8, are adjudicated as set forth herein, as between the United States, the State, and the Defendant. The Defendant, and Defendant's successors, representatives, heirs and assigns, are hereby enjoined from any diversion or use of the public waters of the Zuni River Stream System, Sub-areas 4 and 8, except in strict accordance with this Consent Order and other orders of this Court in this cause. The Court enters this Consent Order as a partial final judgment, binding on the United States, the State, and the Defendant as to the elements of Defendant's water right(s) set forth herein, subject to the right of any other water right claimant with standing to object prior to the entry of a final decree, and subject to the terms of the final decree in this proceeding.



BRUCE D. BLACK
UNITED STATES DISTRICT JUDGE

Recommended for approval:



VICKIE L. GABIN
SPECIAL MASTER

Sally Lee Carver 5-25-11

ACCEPTED: Jo Ann Strickland 5-25-11
DATE
Trustees

JOANN STRICKLAND AND SALLY LEE
CARVER, TRUSTEES UNDER THE J.E.
WILLCOX, Jr. AND WINNIE MAE WILLCOX
REVOCABLE TRUST

ADDRESS: P.O. Box 2970

MILAN, NM 87021

COUNSEL FOR THE DEFENDANT (IF REPRESENTED):

DATE

COUNSEL FOR THE UNITED STATES:

Bradley S. Bridgewater

5/19/2011
DATE


BRADLEY S. BRIDGEWATER
U.S. Department of Justice
South Terrace, Suite 370
999 18th Street
Denver, CO 80202
(303) 844-1359

COUNSEL FOR THE STATE OF NEW MEXICO EX REL. STATE ENGINEER:






[Signature]

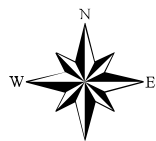
5/19/2011
DATE

Special Assistant Attorney General
Office of the State Engineer
P.O. Box 25102
Santa Fe, NM 87504
(505) 827-6150



LEGEND

-  Well
-  Town
-  Stock Pond
-  Sub-Area Boundary
-  Section Boundary



1 inch equals 800 feet



Zuni River Basin
Hydrographic Survey

Sub-Area 4
Subfile Number: ZRB-1-0110
PLSS: S08, T10N, R14W
Sheet 1 of 2


January 2005








Natural Resources Consulting Engineers, Inc.

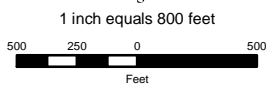
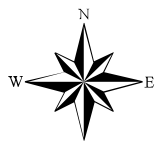
Fort Collins, CO Oakland, CA Asmara, ERITREA

Project Manager: L. Niel Allen, P.E., Ph.D.



LEGEND

-  Well
-  Town
-  Stock Pond
-  Sub-Area Boundary
-  Section Boundary



Zuni River Basin
Hydrographic Survey

Sub-Area 4
Subfile Number: ZRB-1-0110
PLSS: S20, T10N, R14W
Sheet 2 of 2

January 2005



Natural Resources Consulting Engineers, Inc.

Fort Collins, CO Oakland, CA Asmara, ERITREA

Project Manager: L. Niel Allen, P.E., Ph.D.