


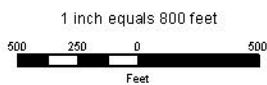



LEGEND

-  Well
-  Town
-  Stock Pond
-  Sub-Area Boundary
-  Section Boundary



Zuni River Basin
Hydrographic Survey

Sub-Area 8
Subfile Number: ZRB-1-0100
PLSS: S20, T09N, R13W
Sheet 1 of 9

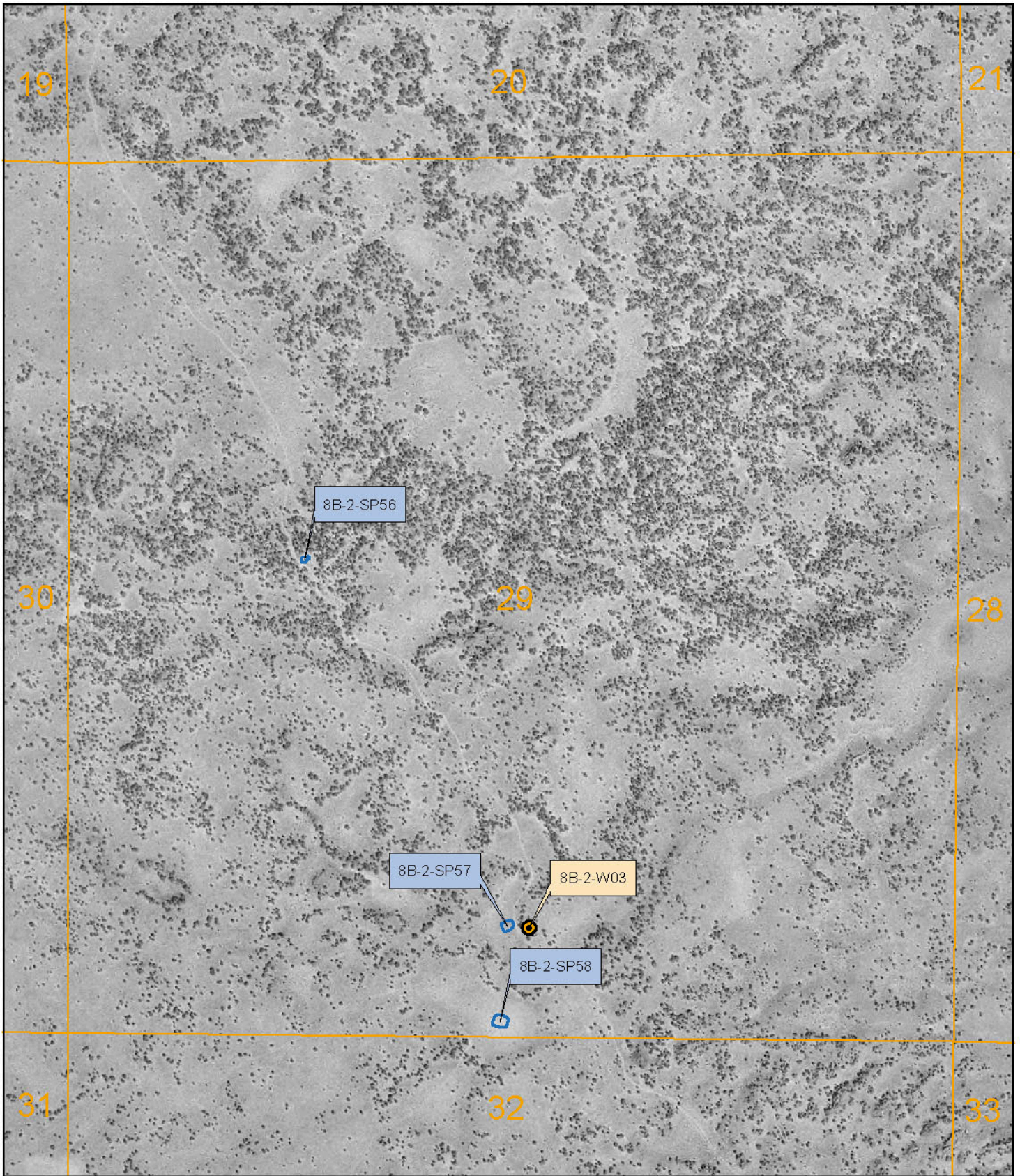
January 2005






Natural Resources Consulting Engineers, Inc.

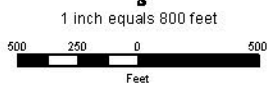
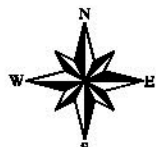
Fort Collins, CO Oakland, CA Asmara, ERITREA

Project Manager: L. Niel Allen, P.E., Ph.D.



LEGEND

-  Well
-  Town
-  Stock Pond
-  Sub-Area Boundary
-  Section Boundary



Zuni River Basin
Hydrographic Survey

Sub-Area 8
Subfile Number: ZRB-1-0100
PLSS: S29, T09N, R13W
Sheet 2 of 9


January 2005






Natural Resources Consulting Engineers, Inc.

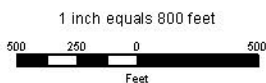
Fort Collins, CO Oakland, CA Asmara, ERITREA

Project Manager: L. Niel Allen, P.E., Ph.D.



LEGEND

-  Well
-  Town
-  Stock Pond
-  Sub-Area Boundary
-  Section Boundary



Zuni River Basin
Hydrographic Survey

Sub-Area 8
Subfile Number: ZRB-1-0100
PLSS: S30, T09N, R13W
Sheet 3 of 9


January 2005








Natural Resources Consulting Engineers, Inc.

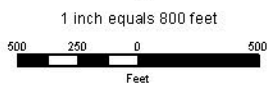

Fort Collins, CO Oakland, CA Asmara, ERITREA

Project Manager: L. Niel Allen, P.E., Ph.D.



LEGEND

-  Well
-  Town
-  Stock Pond
-  Sub-Area Boundary
-  Section Boundary



Zuni River Basin
Hydrographic Survey

Sub-Area 8
Subfile Number: ZRB-1-0100
PLSS: S31, T09N, R13W
Sheet 4 of 9

January 2005



Natural Resources Consulting Engineers, Inc.

Fort Collins, CO Oakland, CA Asmara, ERITREA

Project Manager: L. Niel Allen, P.E., Ph.D.