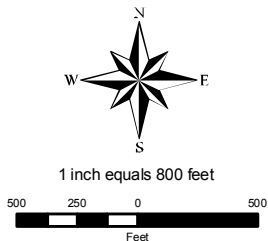


October 2006

LEGEND

- Well
- Town
- Stock Pond
- Basin Boundary
- Sub-Area Boundary
- Section Boundary



Zuni River Basin
Hydrographic Survey


Sub-Area 3
Subfile Number: ZRB-4-0224
PLSS: S30, T11N, R15W
Sheet 1 of 4



Natural Resources Consulting Engineers, Inc.







Fort Collins, CO Oakland, CA Asmara, ERITREA

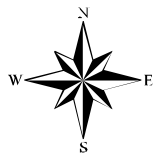
Project Manager: L. Niel Allen, P.E., Ph.D.



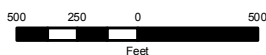
October 2006

LEGEND

-  Well
-  Town
-  Stock Pond
-  Basin Boundary
-  Sub-Area Boundary
-  Section Boundary



1 inch equals 800 feet



Zuni River Basin
Hydrographic Survey



Sub-Area 3
Subfile Number: ZRB-4-0224
PLSS: S31, T11N, R15W
Sheet 2 of 4

Natural Resources Consulting Engineers, Inc.

Fort Collins, CO Oakland, CA Asmara, ERITREA

Project Manager: L. Niel Allen, P.E., Ph.D.